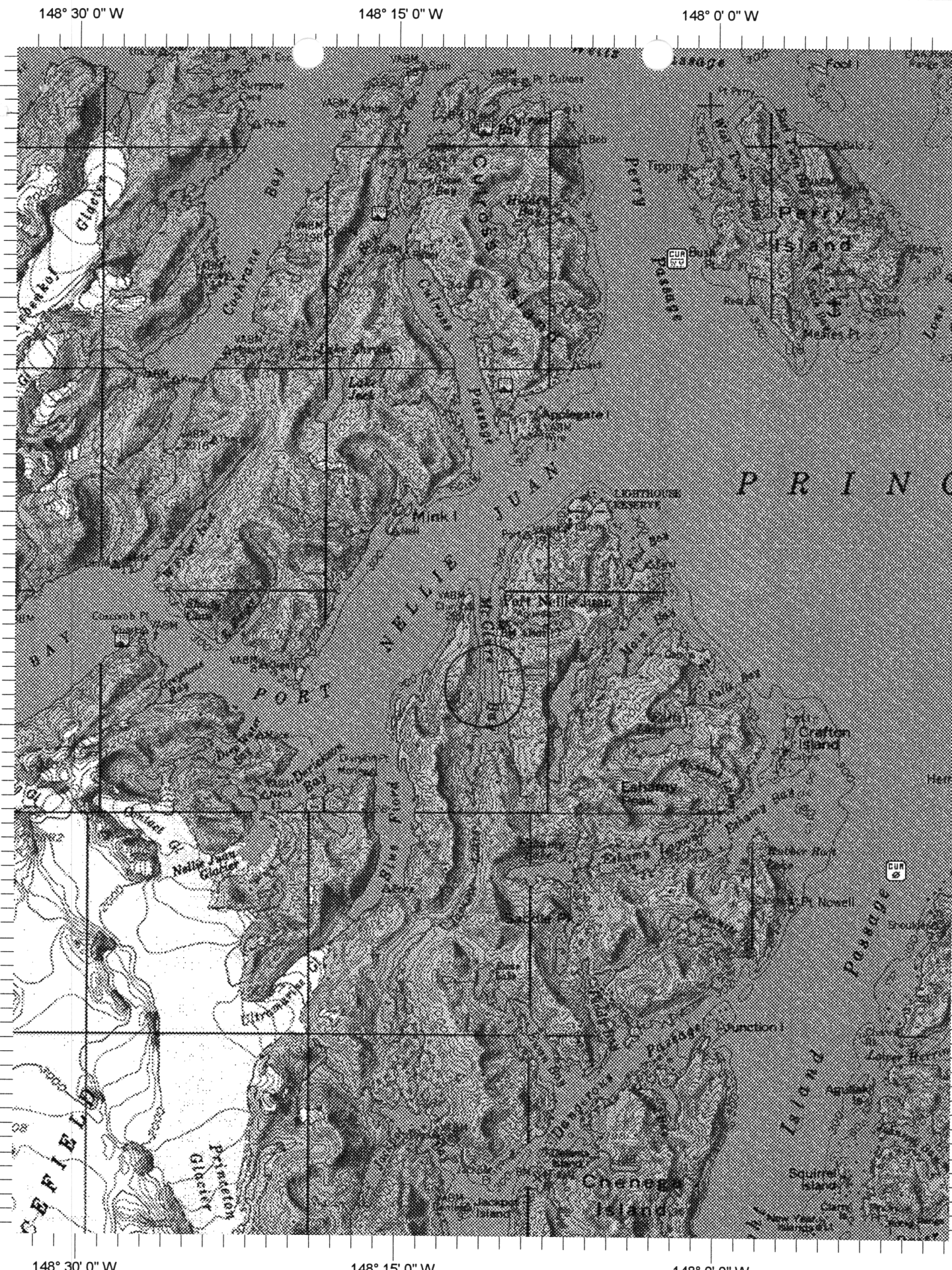
148° 30' 0" W
148° 15' 0" W
148° 0' 0" W
Perry Island
Perry Passage
Cuthrone Bay
Lake Jack
Mink I
Applegate I
PRINC
JUAN
NELLIE
PORT
Port Nellie Juan
Crafton Island
Eshamy Peak
Eshamy Bay
Nellie Juan Glacier
Pt Nowell
Passage
Island
Chenega Island
Squirrel Island
Princeton Glacier
Jackpot Island
Junction I
Lower Herring
Aguilar Is
Shoulder
Fool I
Tipping
Bush Pt
Meares Pt
Lighthouse Reserve
Shady Cove
Coxcomb Pt
Cuthrone Bay
Derickson Bay
Blue Fiord
Eshamy Lake
Eshamy Lagoon
Rubber Hut Lake
Dangerous Passage
Jackpot Island
Clarks Is
New Year Islands
CUR

2040
1962
1722
1662
552
Valor
Tart
Waltz
Unit
Land
Port Nellie Juan
BM 3
(Tidal)
MCCLURE BAY
INTERIOR-GEOLOGICAL SURVEY, RESTON, VIRGINIA-1988
15'
10'
437000m.F

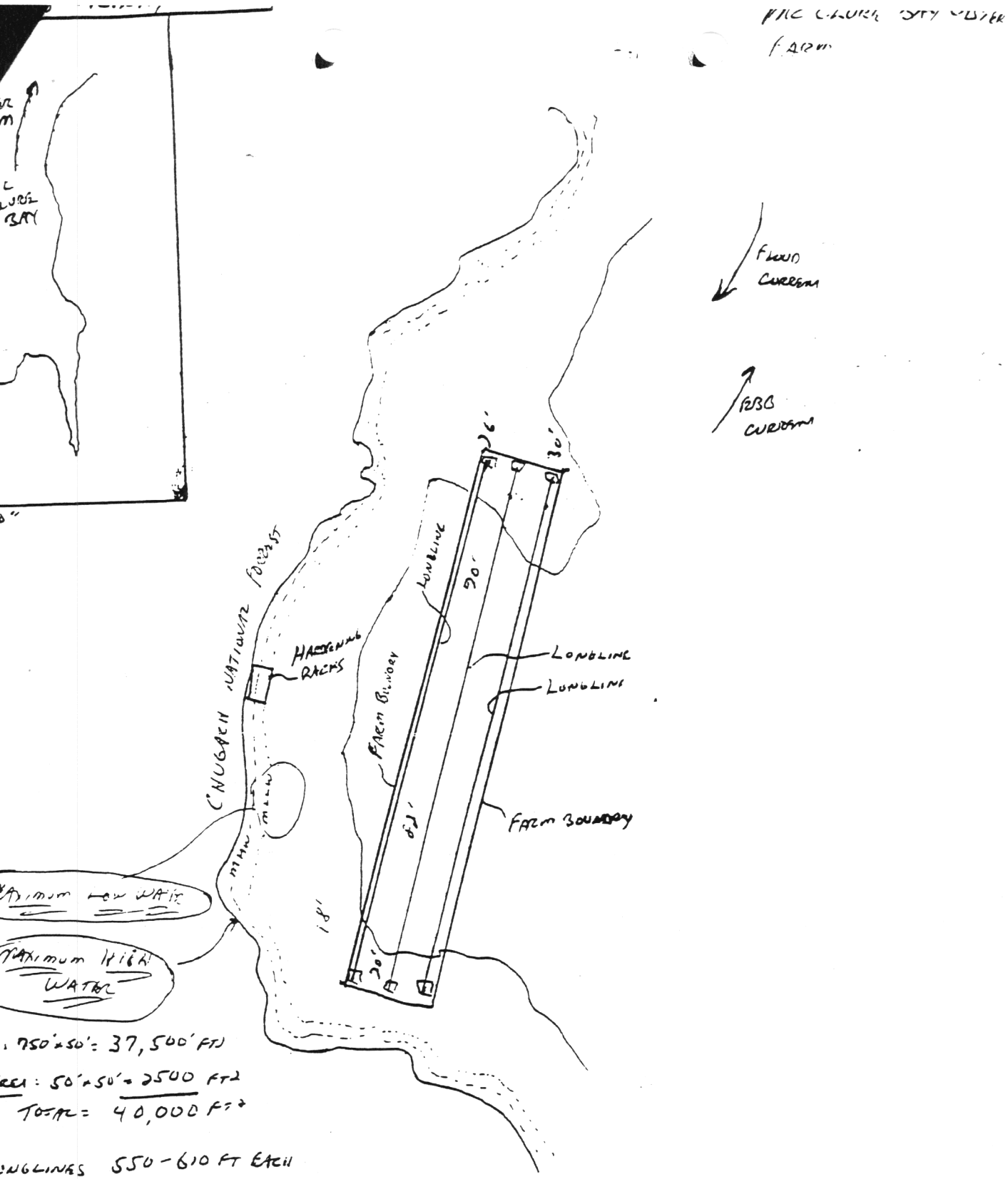

Aquatic Farms Program
Alaska Department of Fish and Game
Aquatic Farm Permit No.: 00-12-AF-SC

ATTACHMENT NO.: 3

PROPOSED AQUATIC FARM
IN PRINCE WILLIAM SOUND
AT BIGHT ON SW SHORE OF
MC CLURE BAY

CROSS SECTION

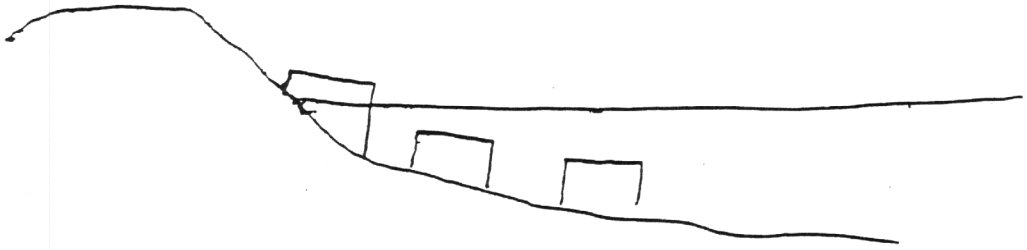

SURFACE

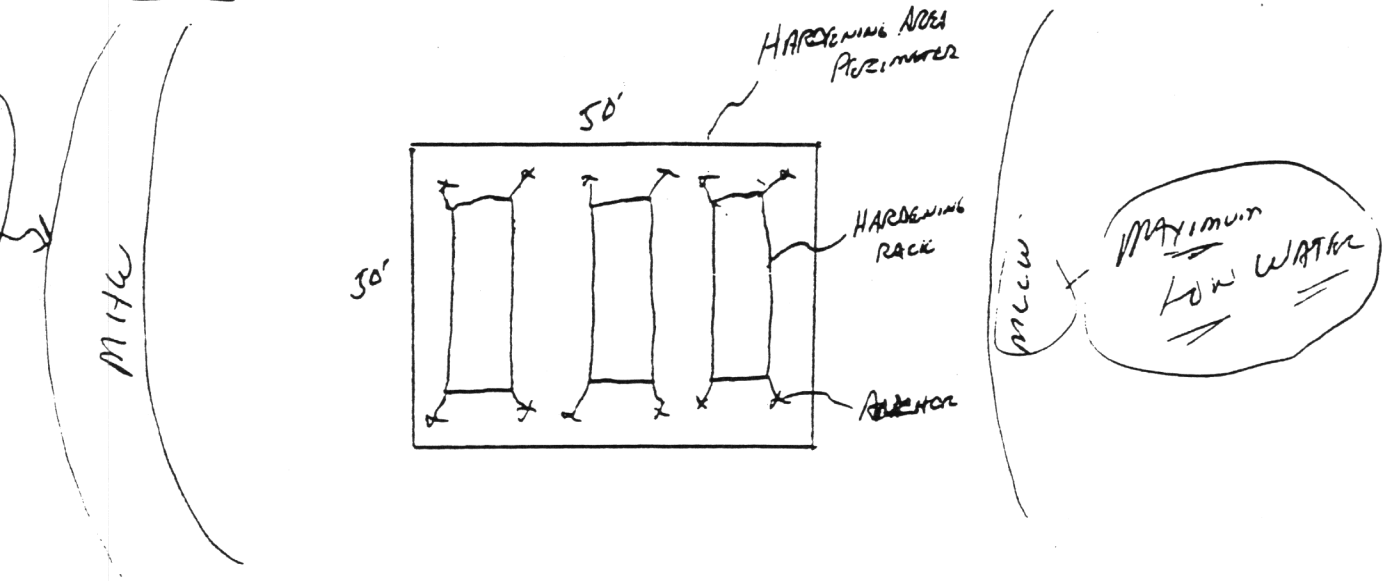

NERCIAL OYSTER
RMING

SECTION AND SURFACE VIEW
HARDENING AREA

PROPOSED AQUATIC FARM
IN PRINCE WILLIAM SOUND
AT BIGHT ON SW SIDE OF
MCCLURE BAY

LOCATION SECTION 23 T5N R7E