# Land Status in the Vicinity of Municipal Entitlement Selection ADL 414826 December 2014

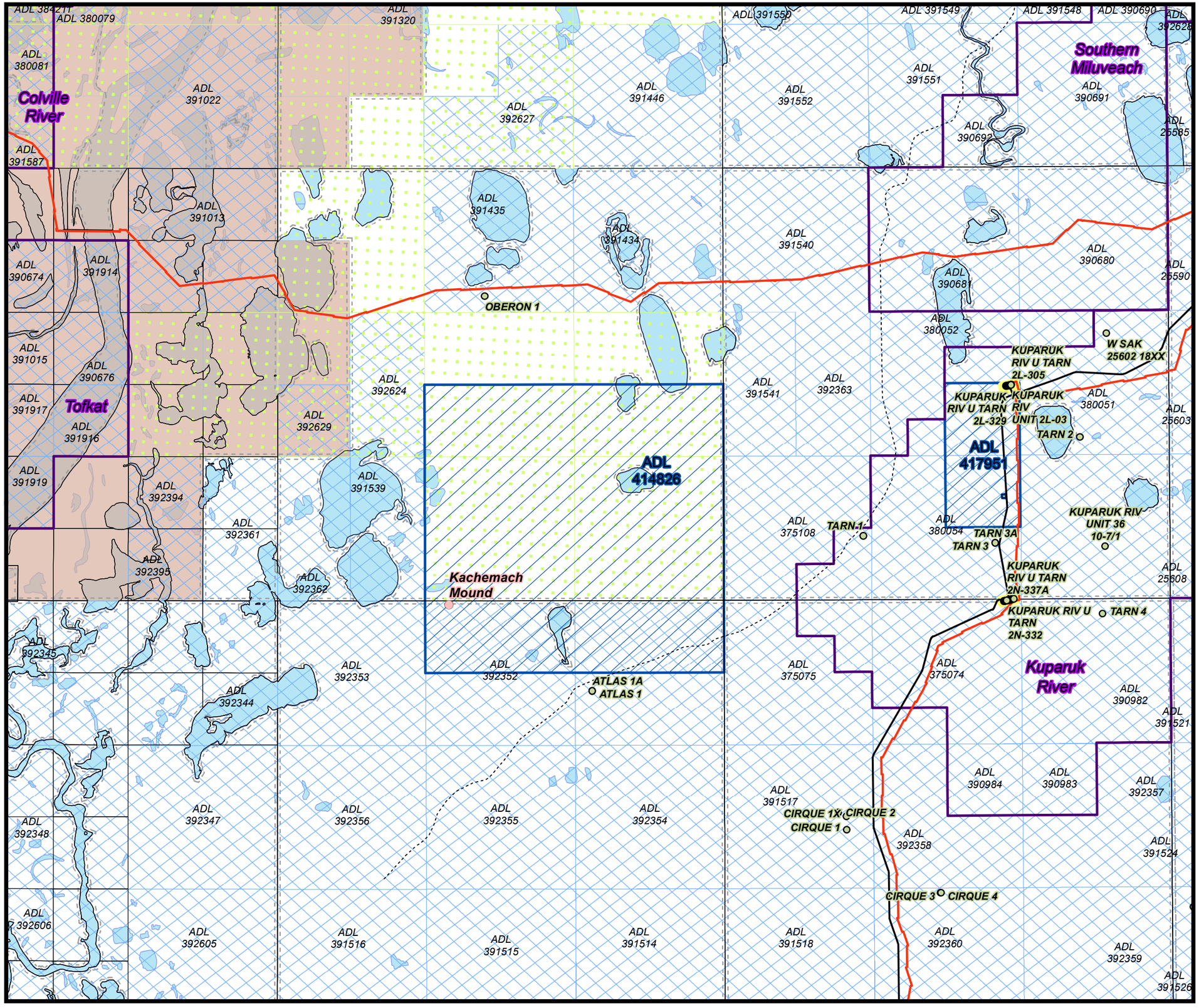


**GIS_BASE.aogcc_og_surface**

- Well Surface Location

**GIS_BASE.gnis_features**

- GNIS Geographic Feature

**DOGSpatial.DBO.inf_Pipeline**

- Pipeline

**DOGSpatial.DBO.inf_Road**

- Peat Road / Tractor Tracks
- Primary Road

**DOGSpatial.DBO.inf_Pad_Outline**

- Pad & Airstrip Exterior Boundary

**DOGSpatial.DBO.Unit_Boundary**

- Unit Boundary

**GIS.SURVEY_BOUNDARY_PY**

- DNR Survey Record

**GIS.MUNI_ENT_PY**

- Municipal Entitlement Selection

**DOGSpatial.DBO.AreaTract_LAS**

- Lease Sale Tract

**DOGSpatial.DBO.Area_Tract**

- Oil & Gas Lease Pending Award

**GIS.OG_LSE_PY**

- State-Issued Oil and Gas Lease

**GIS.STATE_LAND_PY**

- State-owned Surface Estate

**ASRC_Nuiqsut**

- Nuiqsut Subsurface

**GIS.HYDRO_PY**

- Hydrography from USGS Topography Maps

DNR Internal Use Only

0 0.5 1 2 3 4 Miles

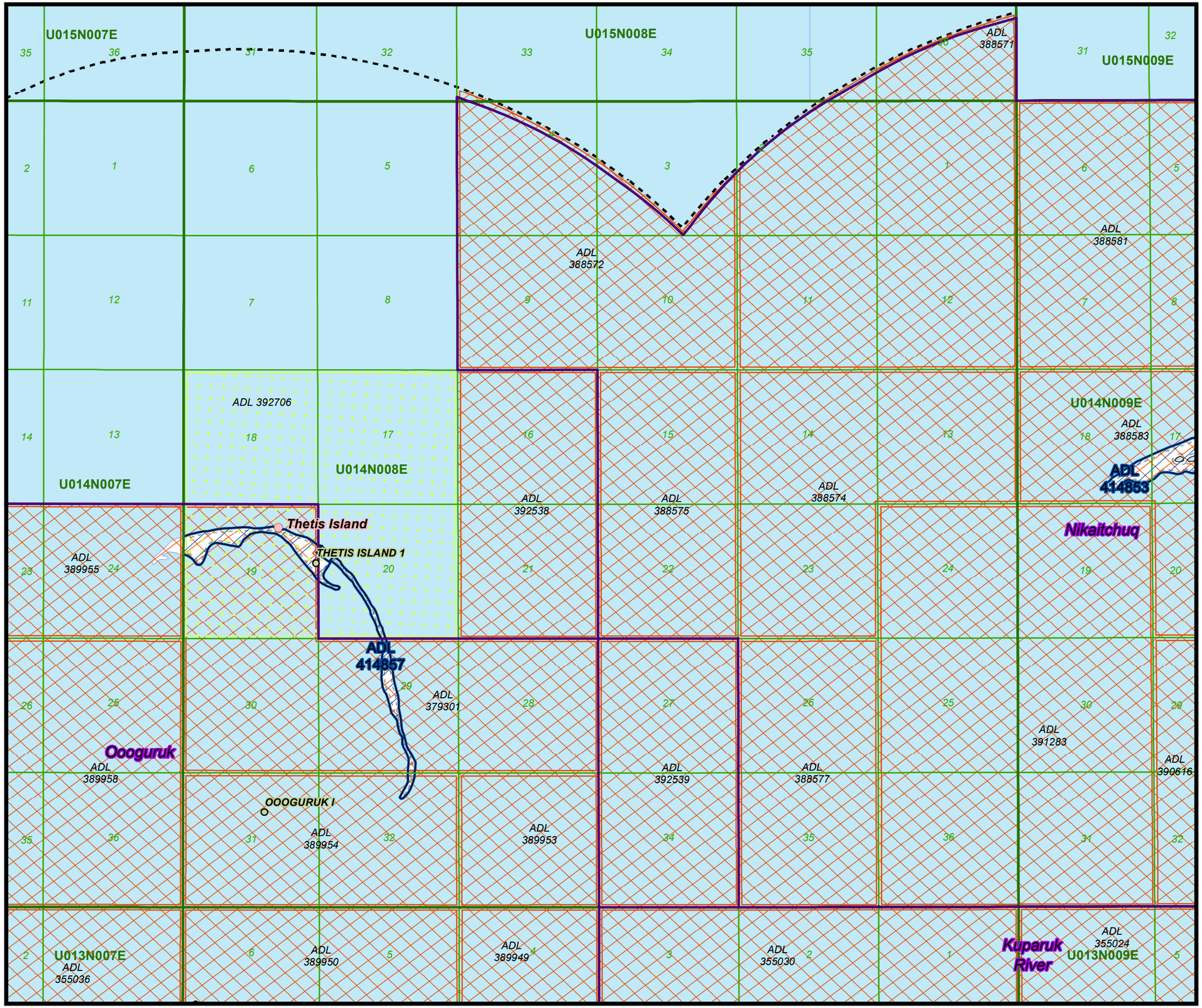


# *Lease Status in the Vicinity of Municipal Entitlement Selections ADL 414857 in T. 14 N., R. 8 E., U.M. January 2015*

**GIS_BASE.aogcc_og_surface**

- Well Surface Location

**GIS_BASE.gnis_features**

- GNIS Geographic Feature

**DOGSpatial.DBO.inf_Pipeline**

- Pipeline

**DOGSpatial.DBO.inf_Road**

- Peat Road / Tractor Tracks
- Primary Road

**DOGSpatial.DBO.inf_Pad_Outline**

- Pad & Airstrip Exterior Boundary

**DOGSpatial.DBO.Unit_Boundary**

- Unit Boundary

**GIS.SURVEY_BOUNDARY_PY**

- DNR Survey Record

**GIS.MUNI_ENT_PY**

- Municipal Entitlement Selection

**DOGSpatial.DBO.Area_Tract**

- State Oil & Gas Lease Pending Award

**GIS.OG_LSE_PY**

- State-Issued Oil & Gas Lease

**GIS.STATE_LAND_PY**

- State-owned Surface Estate

**GIS.ASB_LN**

- Alaska Seaward Boundary

**GIS.HYDRO_PY**

- Hydrography from USGS Topography Maps

DNR Internal Use Only

0 0.25 0.5 1 1.5 2 Miles

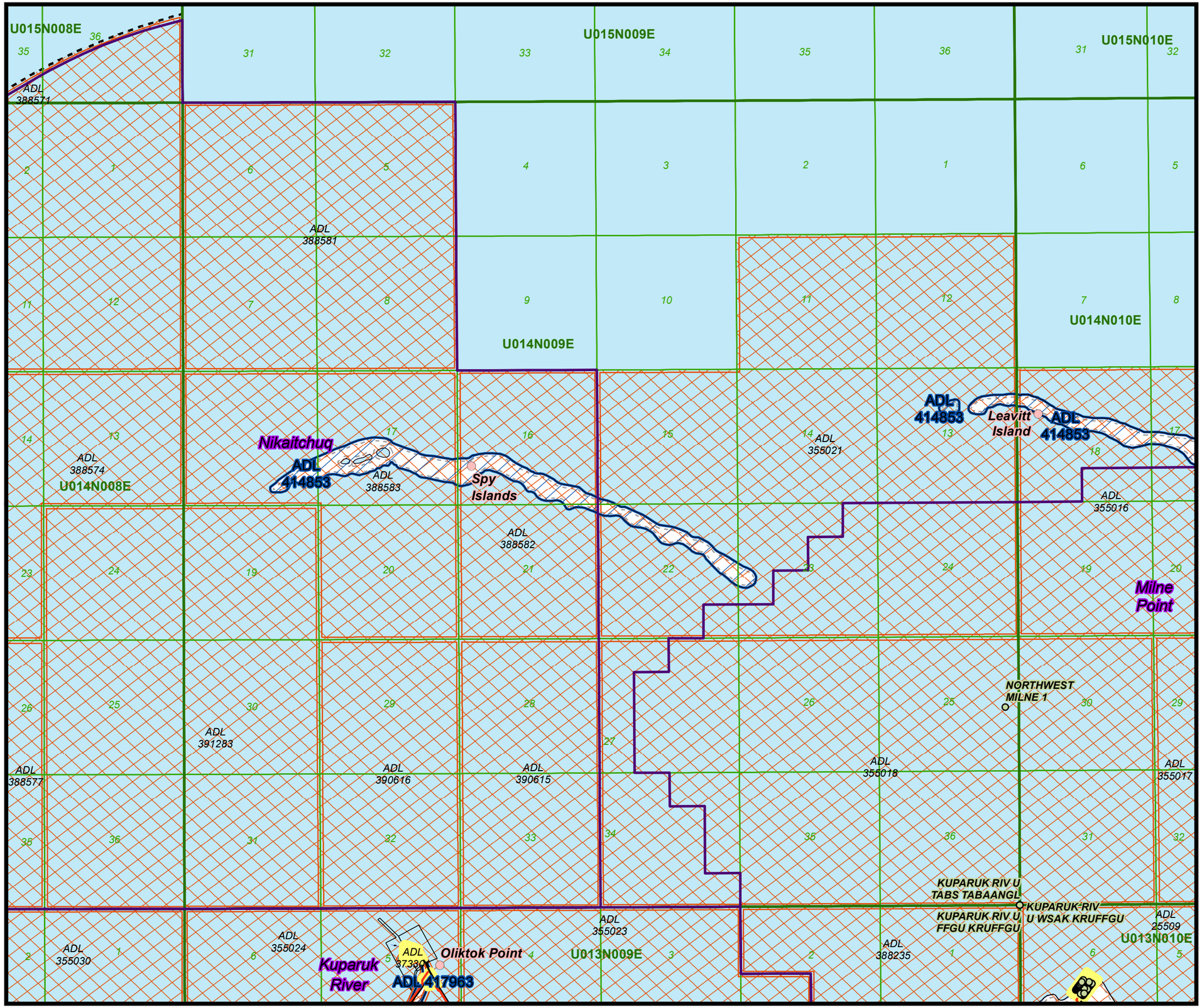


# Lease Status in the Vicinity of Municipal Entitlement Selections ADL 414853 in T. 14 N., R. 9 E., U.M. January 2015

**GIS_BASE.aogcc_og_surface**

- Well Surface Location

**GIS_BASE.gnis_features**

- GNIS Geographic Feature

**DOGSpatial.DBO.inf_Pipeline**

- Pipeline

**DOGSpatial.DBO.inf_Road**

- Peat Road / Tractor Tracks
- Primary Road

**DOGSpatial.DBO.inf_Pad_Outline**

- Pad & Airstrip Exterior Boundary

**DOGSpatial.DBO.Unit_Boundary**

- Unit Boundary

**GIS.SURVEY_BOUNDARY_PY**

- DNR Survey Record

**GIS.MUNI_ENT_PY**

- Municipal Entitlement Selection

**DOGSpatial.DBO.Area_Tract**

- State Oil & Gas Lease Pending Award

**GIS.OG_LSE_PY**

- State-Issued Oil & Gas Lease

**GIS.STATE_LAND_PY**

- State-owned Surface Estate

**GIS.ASB_LN**

- Alaska Seaward Boundary

**GIS.HYDRO_PY**

- Hydrography from USGS Topography Maps

DNR Internal Use Only

0 0.25 0.5 1 1.5 2 Miles

# *Lease Status in the Vicinity of Municipal Entitlement Selections ADL 414853 in T. 14 N., R. 10 E., U.M. January 2015*

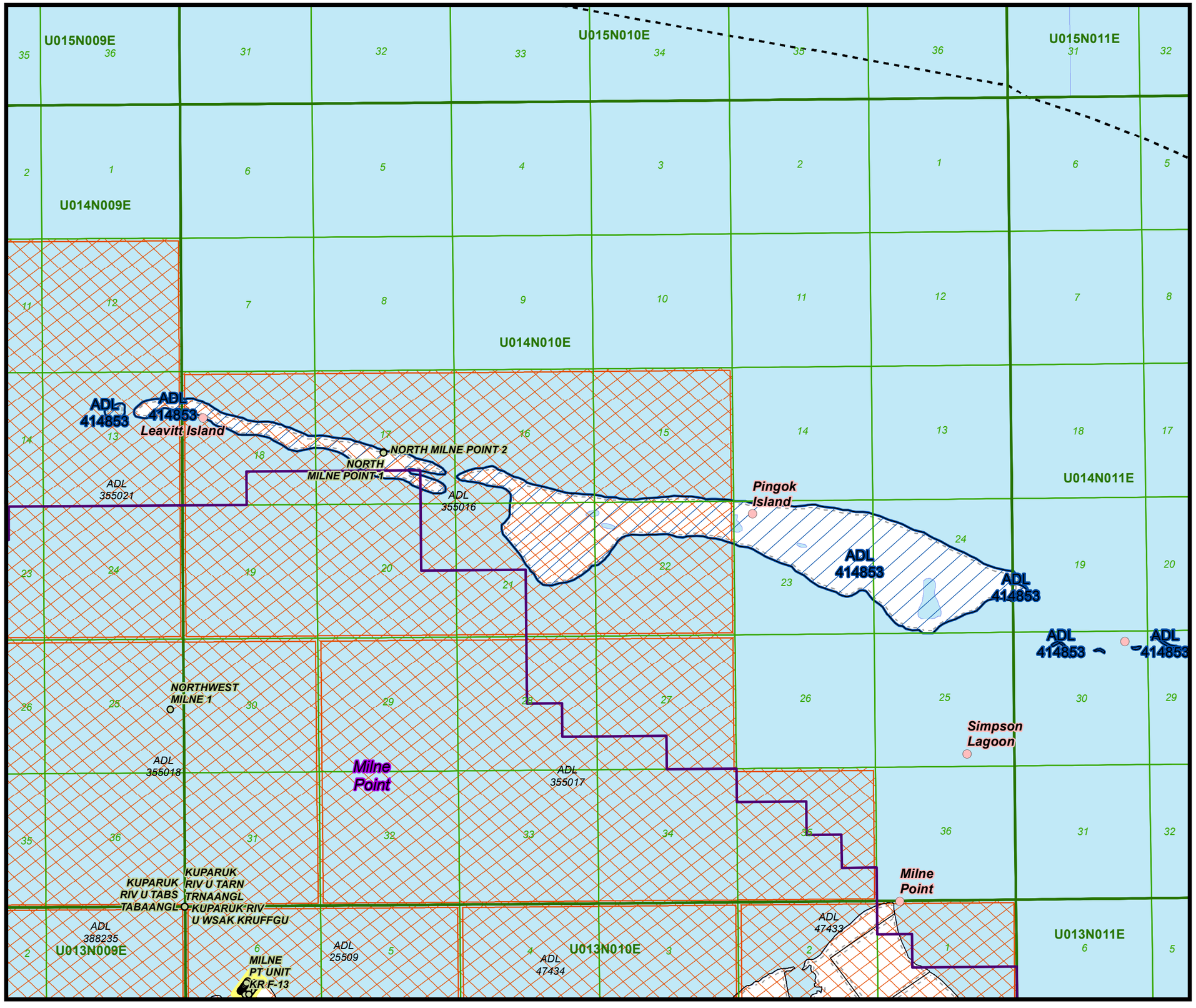


**GIS_BASE.aogcc_og_surface**

- Well Surface Location

**GIS_BASE.gnis_features**

- GNIS Geographic Feature

**DOGSpatial.DBO.inf_Pipeline**

- Pipeline

**DOGSpatial.DBO.inf_Road**

- Peat Road / Tractor Tracks
- Primary Road

**DOGSpatial.DBO.inf_Pad_Outline**

- Pad & Airstrip Exterior Boundary

**DOGSpatial.DBO.Unit_Boundary**

- Unit Boundary

**GIS.SURVEY_BOUNDARY_PY**

- DNR Survey Record

**GIS.MUNI_ENT_PY**

- Municipal Entitlement Selection

**DOGSpatial.DBO.Area_Tract**

- State Oil & Gas Lease Pending Award

**GIS.OG_LSE_PY**

- State-Issued Oil & Gas Lease

**GIS.STATE_LAND_PY**

- State-owned Surface Estate

**GIS.ASB_LN**

- Alaska Seaward Boundary

**GIS.HYDRO_PY**

- Hydrography from USGS Topography Maps

DNR Internal Use Only

0 0.25 0.5 1 1.5 2 Miles

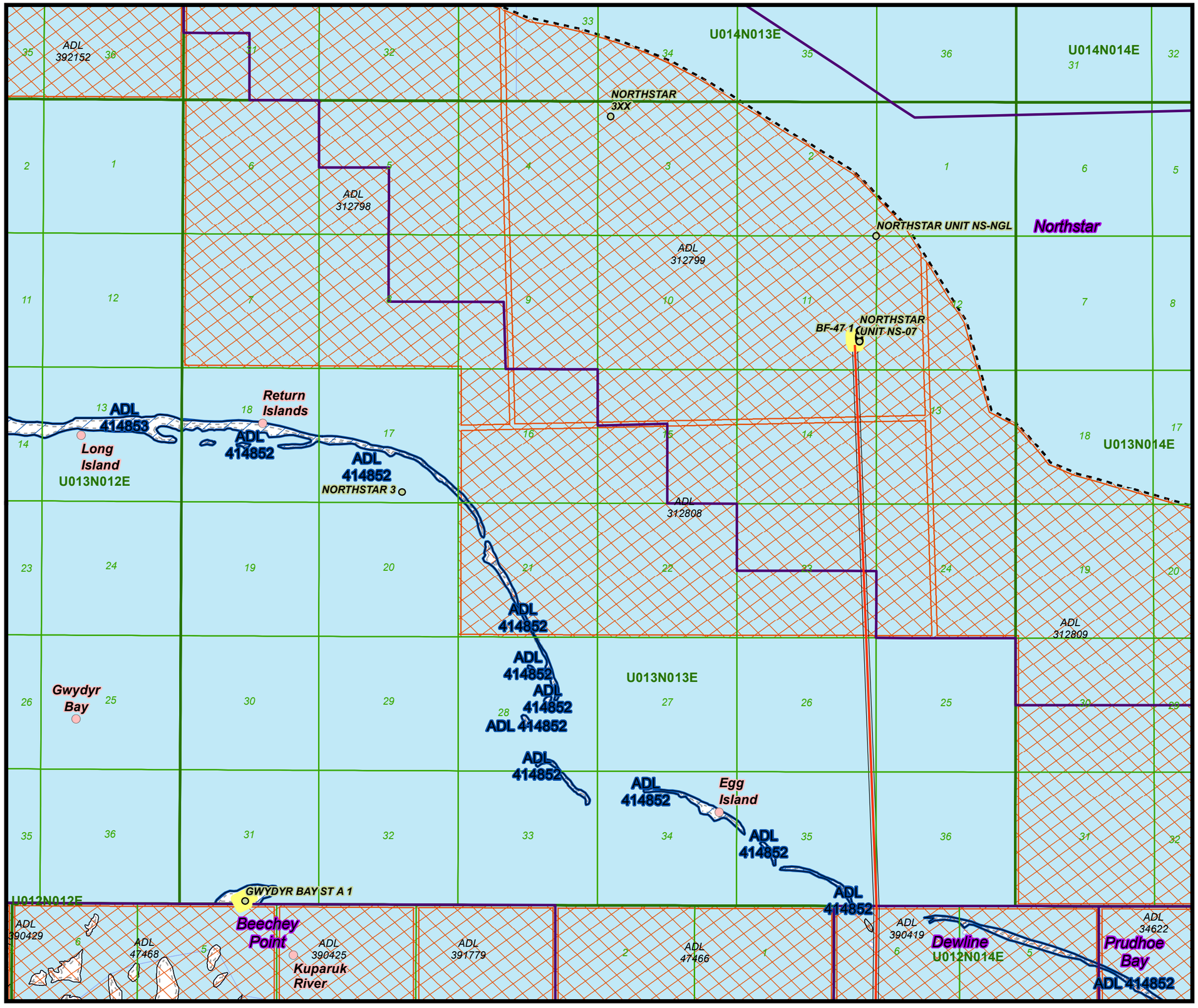


# Lease Status in the Vicinity of Municipal Entitlement Selections ADL 414852 in T. 13 N., R.13 E., U.M. January 2015

**GIS_BASE.aogcc_og_surface**

- Well Surface Location

**GIS_BASE.gnis_features**

- GNIS Geographic Feature

**DOGSpatial.DBO.inf_Pipeline**

- Pipeline

**DOGSpatial.DBO.inf_Road**

- Peat Road / Tractor Tracks
- Primary Road

**DOGSpatial.DBO.inf_Pad_Outline**

- Pad & Airstrip Exterior Boundary

**DOGSpatial.DBO.Unit_Boundary**

- Unit Boundary

**GIS.SURVEY_BOUNDARY_PY**

- DNR Survey Record

**GIS.MUNI_ENT_PY**

- Municipal Entitlement Selection

**DOGSpatial.DBO.Area_Tract**

- State Oil & Gas Lease Pending Award

**GIS.OG_LSE_PY**

- State-Issued Oil & Gas Lease

**GIS.STATE_LAND_PY**

- State-owned Surface Estate

**GIS.ASB_LN**

- Alaska Seaward Boundary

**GIS.HYDRO_PY**

- Hydrography from USGS Topography Maps

DNR Internal Use Only

0 0.25 0.5 1 1.5 2 Miles

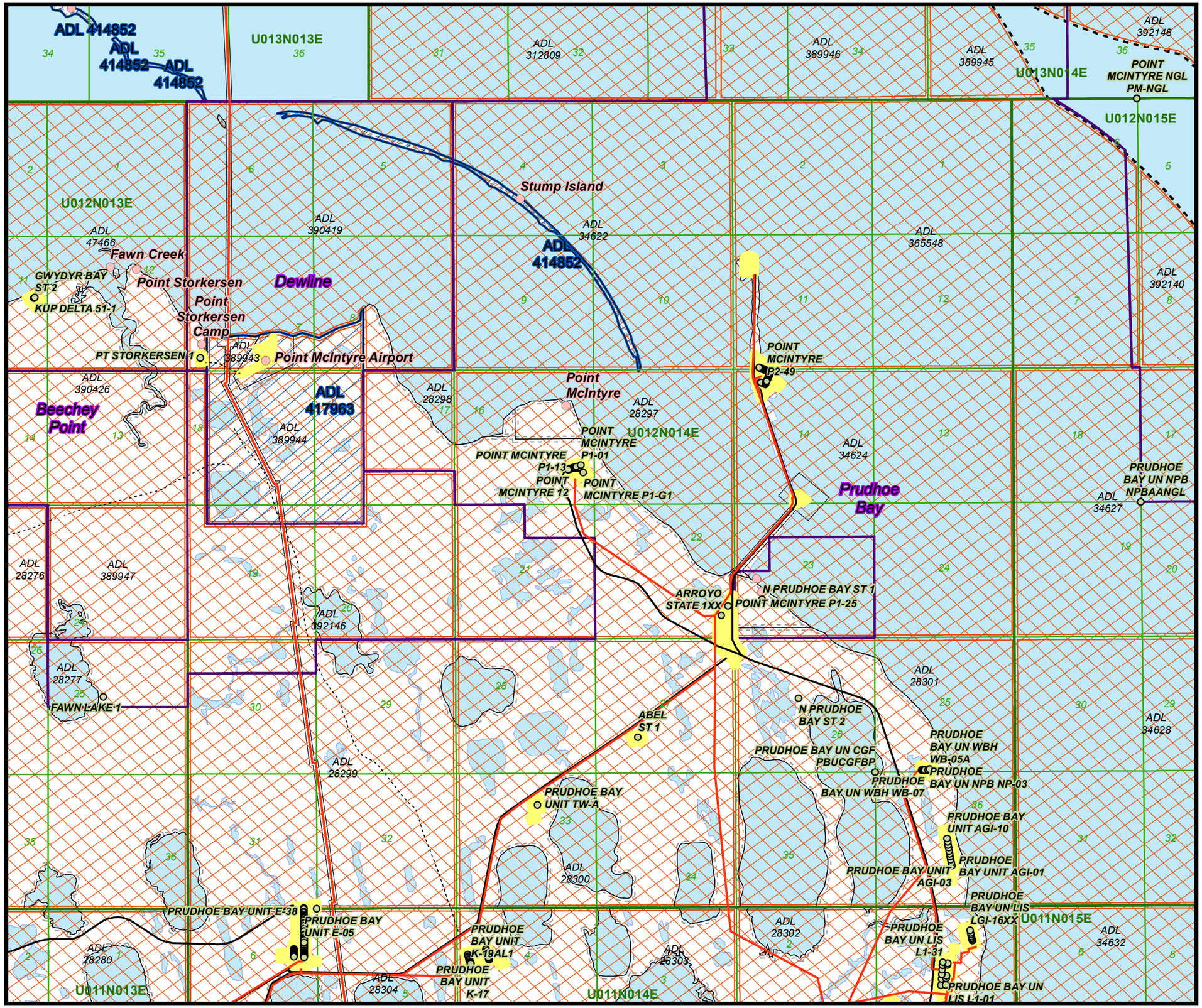


# Lease Status in the Vicinity of Municipal Entitlement Selections ADL 414852 in T. 12 N., R. 14 E., U.M. January 2015

**GIS_BASE.aogcc_og_surface**

- Well Surface Location

**GIS_BASE.gnis_features**

- GNIS Geographic Feature

**DOGSpatial.DBO.inf_Pipeline**

- Pipeline

**DOGSpatial.DBO.inf_Road**

- Peat Road / Tractor Tracks
- Primary Road

**DOGSpatial.DBO.inf_Pad_Outline**

- Pad & Airstrip Exterior Boundary

**DOGSpatial.DBO.Unit_Boundary**

- Unit Boundary

**GIS.SURVEY_BOUNDARY_PY**

- DNR Survey Record

**GIS.MUNI_ENT_PY**

- Municipal Entitlement Selection

**DOGSpatial.DBO.Area_Tract**

- State Oil & Gas Lease Pending Award

**GIS.OG_LSE_PY**

- State-Issued Oil & Gas Lease

**GIS.STATE_LAND_PY**

- State-owned Surface Estate

**GIS.ASB_LN**

- Alaska Seaward Boundary

**GIS.HYDRO_PY**

- Hydrography from USGS Topography Maps

DNR Internal Use Only

0 0.25 0.5 1 1.5 2 Miles

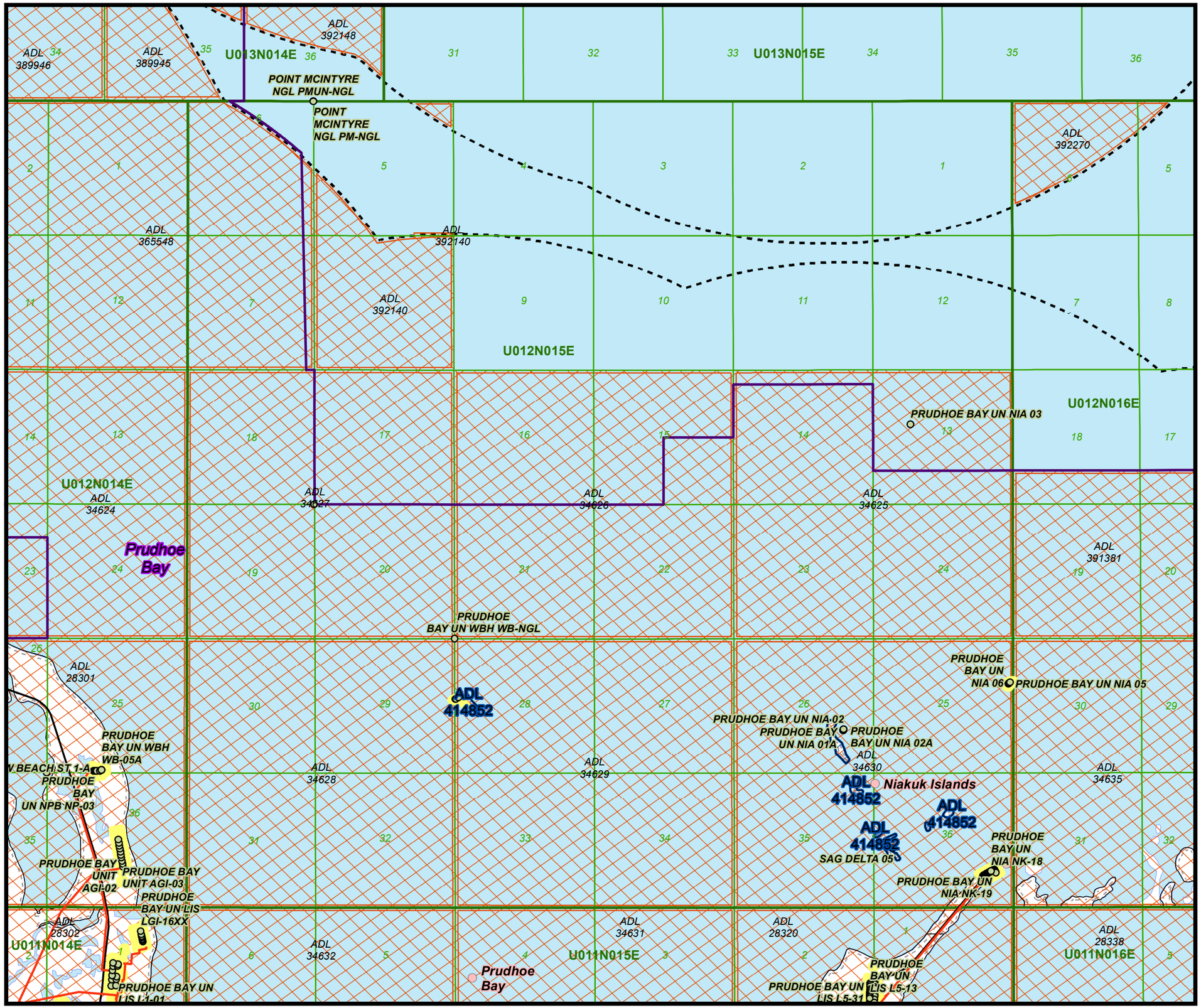


# Lease Status in the Vicinity of Municipal Entitlement Selections ADL 414852 in T. 12 N., R. 15 E., U.M. January 2015

**GIS_BASE.aogcc_og_surface**

- Well Surface Location

**GIS_BASE.gnis_features**

- GNIS Geographic Feature

**DOGSpatial.DBO.inf_Pipeline**

- Pipeline

**DOGSpatial.DBO.inf_Road**

- Peat Road / Tractor Tracks
- Primary Road

**DOGSpatial.DBO.inf_Pad_Outline**

- Pad & Airstrip Exterior Boundary

**DOGSpatial.DBO.Unit_Boundary**

- Unit Boundary

**GIS.SURVEY_BOUNDARY_PY**

- DNR Survey Record

**GIS.MUNI_ENT_PY**

- Municipal Entitlement Selection

**DOGSpatial.DBO.Area_Tract**

- State Oil & Gas Lease Pending Award

**GIS.OG_LSE_PY**

- State-Issued Oil & Gas Lease

**GIS.STATE_LAND_PY**

- State-owned Surface Estate

**GIS.ASB_LN**

- Alaska Seaward Boundary

**GIS.HYDRO_PY**

- Hydrography from USGS Topography Maps

DNR Internal Use Only

0 0.25 0.5 1 1.5 2 Miles

# Lease Status in the Vicinity of Municipal Entitlement Selections ADL 414852 in T. 10 N., R. 19 E., U.M. January 2015

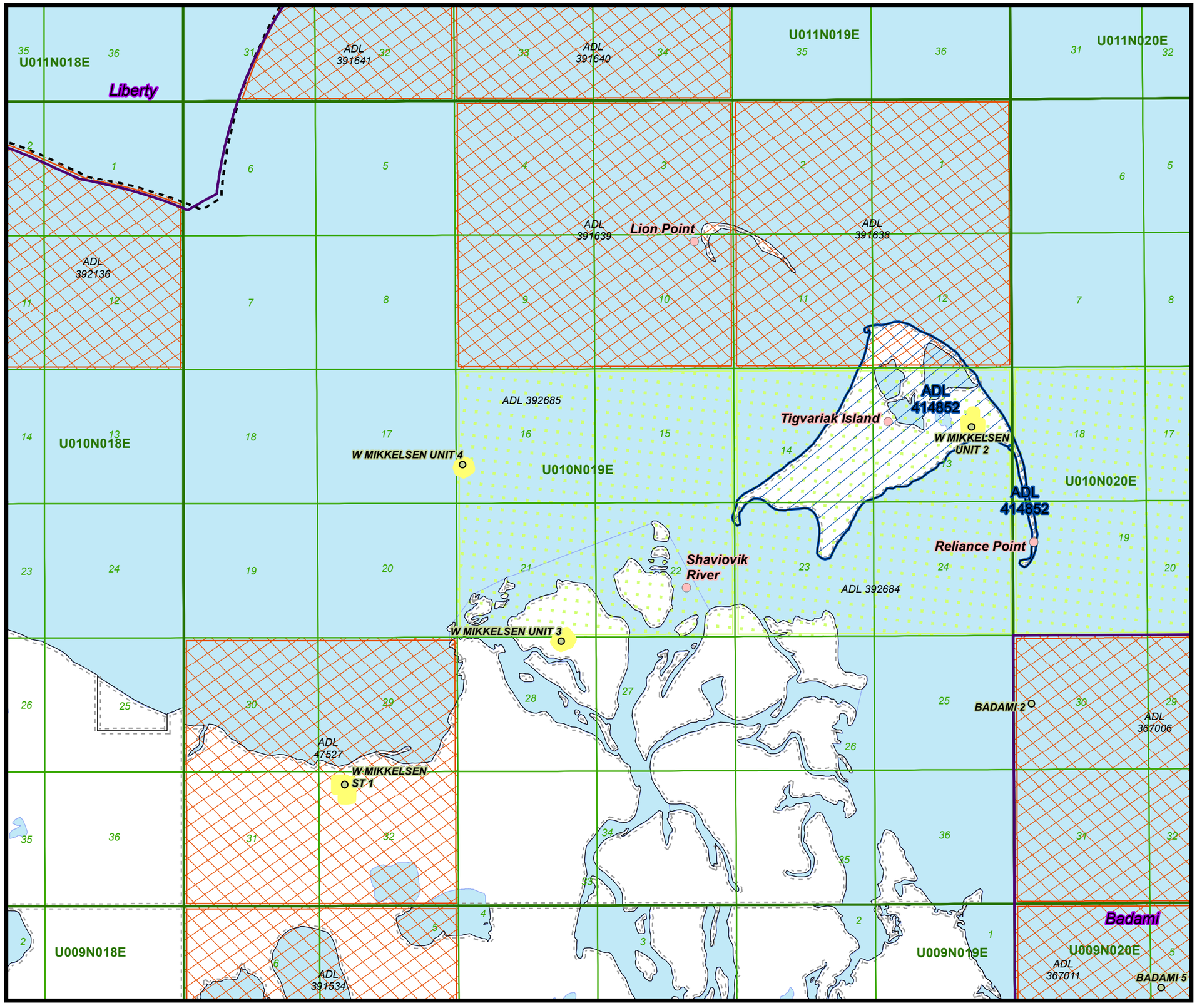


**GIS_BASE.aogcc_og_surface**

- Well Surface Location

**GIS_BASE.gnis_features**

- GNIS Geographic Feature

**DOGSpatial.DBO.inf_Pipeline**

- Pipeline

**DOGSpatial.DBO.inf_Road**

- Peat Road / Tractor Tracks
- Primary Road

**DOGSpatial.DBO.inf_Pad_Outline**

- Pad & Airstrip Exterior Boundary

**DOGSpatial.DBO.Unit_Boundary**

- Unit Boundary

**GIS.SURVEY_BOUNDARY_PY**

- DNR Survey Record

**GIS.MUNI_ENT_PY**

- Municipal Entitlement Selection

**DOGSpatial.DBO.Area_Tract**

- State Oil & Gas Lease Pending Award

**GIS.OG_LSE_PY**

- State-Issued Oil & Gas Lease

**GIS.STATE_LAND_PY**

- State-owned Surface Estate

**GIS.ASB_LN**

- Alaska Seaward Boundary

**GIS.HYDRO_PY**

- Hydrography from USGS Topography Maps

DNR Internal Use Only

0 0.25 0.5 1 1.5 2 Miles

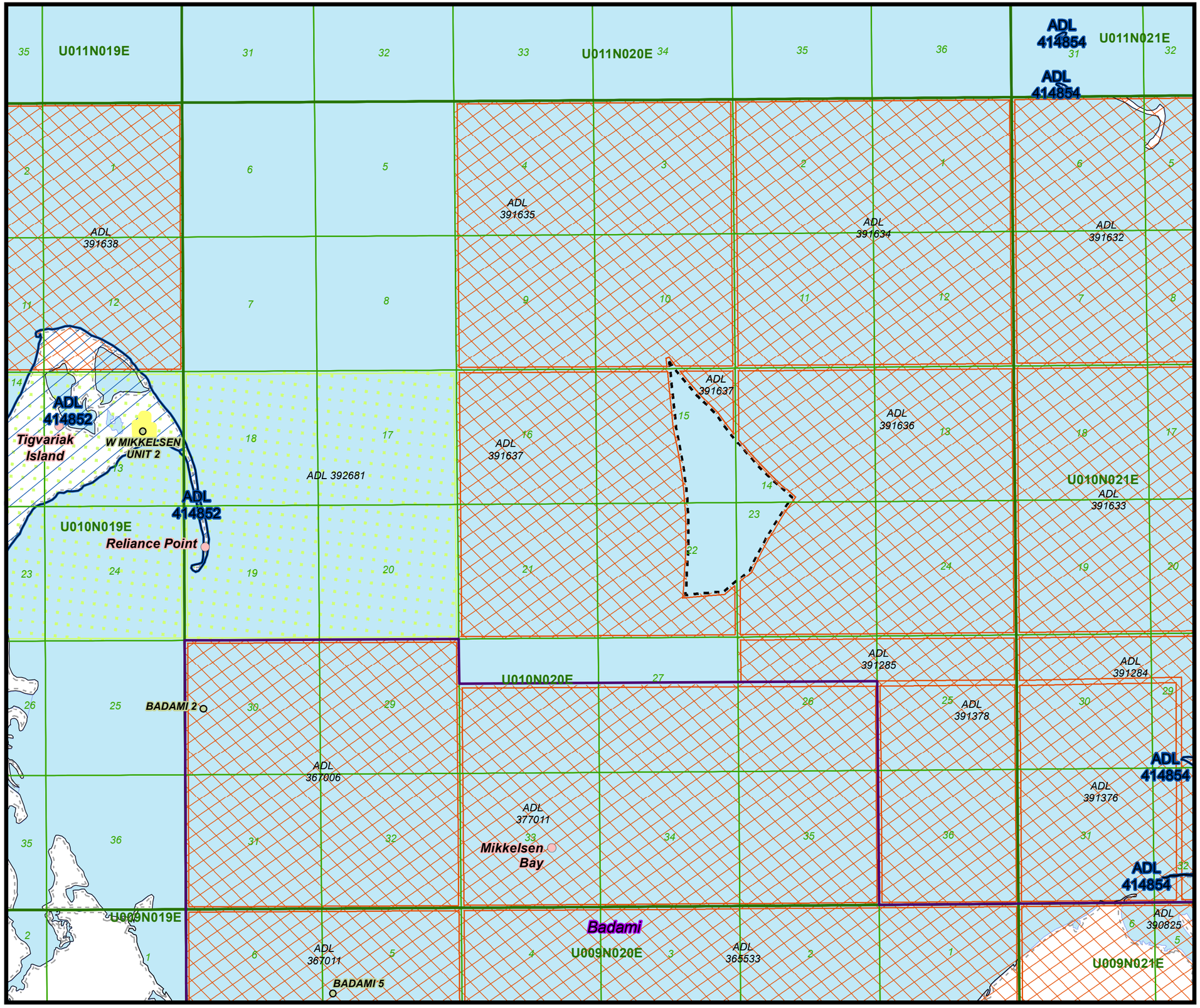


# Lease Status in the Vicinity of Municipal Entitlement Selections ADL 414852 in T. 10 N., R. 20 E., U.M. January 2015

**GIS_BASE.aogcc_og_surface**

- Well Surface Location

**GIS_BASE.gnis_features**

- GNIS Geographic Feature

**DOGSpatial.DBO.inf_Pipeline**

- Pipeline

**DOGSpatial.DBO.inf_Road**

- Peat Road / Tractor Tracks
- Primary Road

**DOGSpatial.DBO.inf_Pad_Outline**

- Pad & Airstrip Exterior Boundary

**DOGSpatial.DBO.Unit_Boundary**

- Unit Boundary

**GIS.SURVEY_BOUNDARY_PY**

- DNR Survey Record

**GIS.MUNI_ENT_PY**

- Municipal Entitlement Selection

**DOGSpatial.DBO.Area_Tract**

- State Oil & Gas Lease Pending Award

**GIS.OG_LSE_PY**

- State-Issued Oil & Gas Lease

**GIS.STATE_LAND_PY**

- State-owned Surface Estate

**GIS.ASB_LN**

- Alaska Seaward Boundary

**GIS.HYDRO_PY**

- Hydrography from USGS Topography Maps

DNR Internal Use Only

0 0.25 0.5 1 1.5 2 Miles

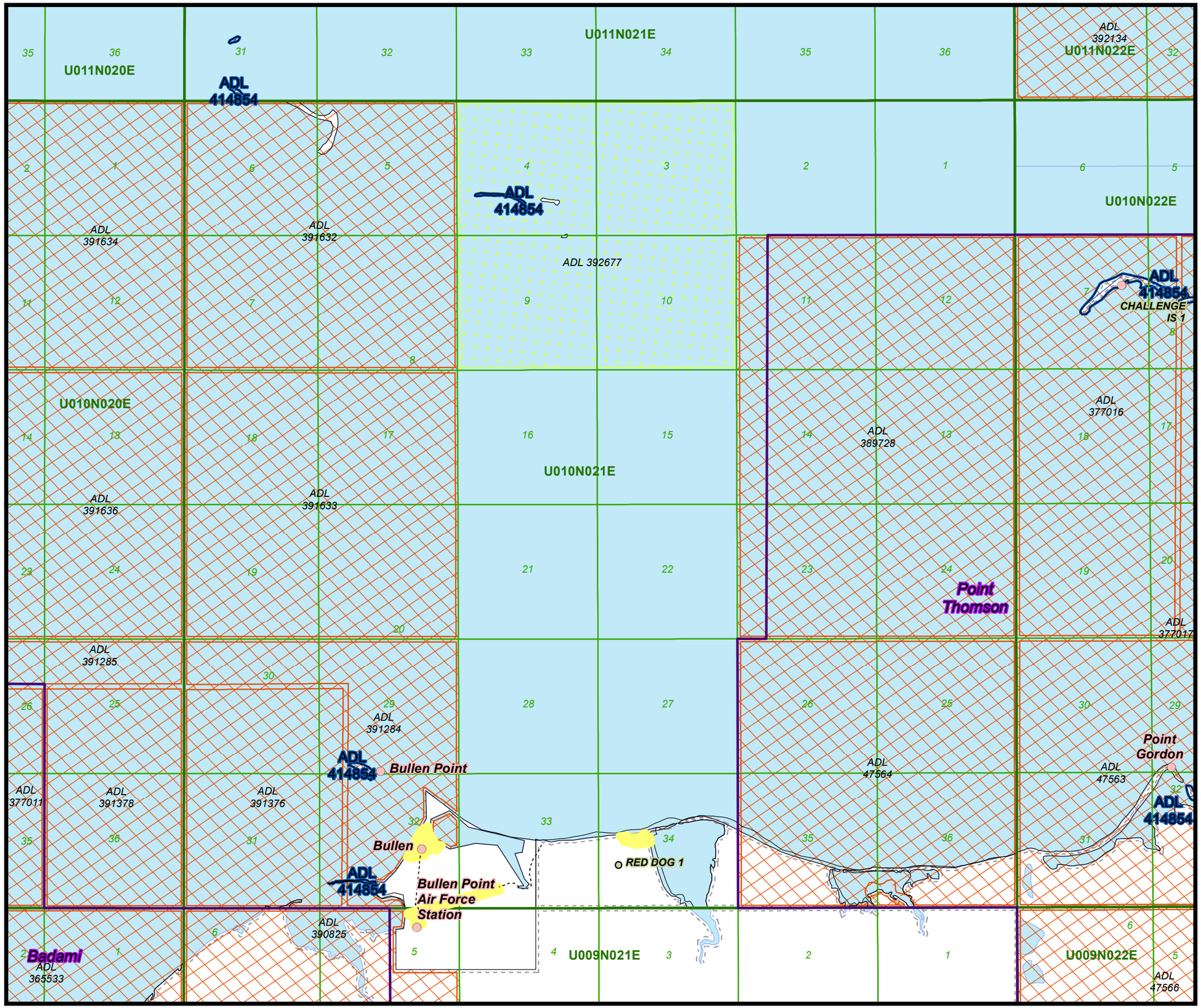


# Lease Status in the Vicinity of Municipal Entitlement Selections ADL 414854 in T. 10 N., R. 21 E., U.M. January 2015

**GIS_BASE.aogcc_og_surface**

- Well Surface Location

**GIS_BASE.gnis_features**

- GNIS Geographic Feature

**DOGSpatial.DBO.inf_Pipeline**

- Pipeline

**DOGSpatial.DBO.inf_Road**

- Peat Road / Tractor Tracks
- Primary Road

**DOGSpatial.DBO.inf_Pad_Outline**

- Pad & Airstrip Exterior Boundary

**DOGSpatial.DBO.Unit_Boundary**

- Unit Boundary

**GIS.SURVEY_BOUNDARY_PY**

- DNR Survey Record

**GIS.MUNI_ENT_PY**

- Municipal Entitlement Selection

**DOGSpatial.DBO.Area_Tract**

- State Oil & Gas Lease Pending Award

**GIS.OG_LSE_PY**

- State-Issued Oil & Gas Lease

**GIS.STATE_LAND_PY**

- State-owned Surface Estate

**GIS.ASB_LN**

- Alaska Seaward Boundary

**GIS.HYDRO_PY**

- Hydrography from USGS Topography Maps

DNR Internal Use Only

0 0.25 0.5 1 1.5 2 Miles

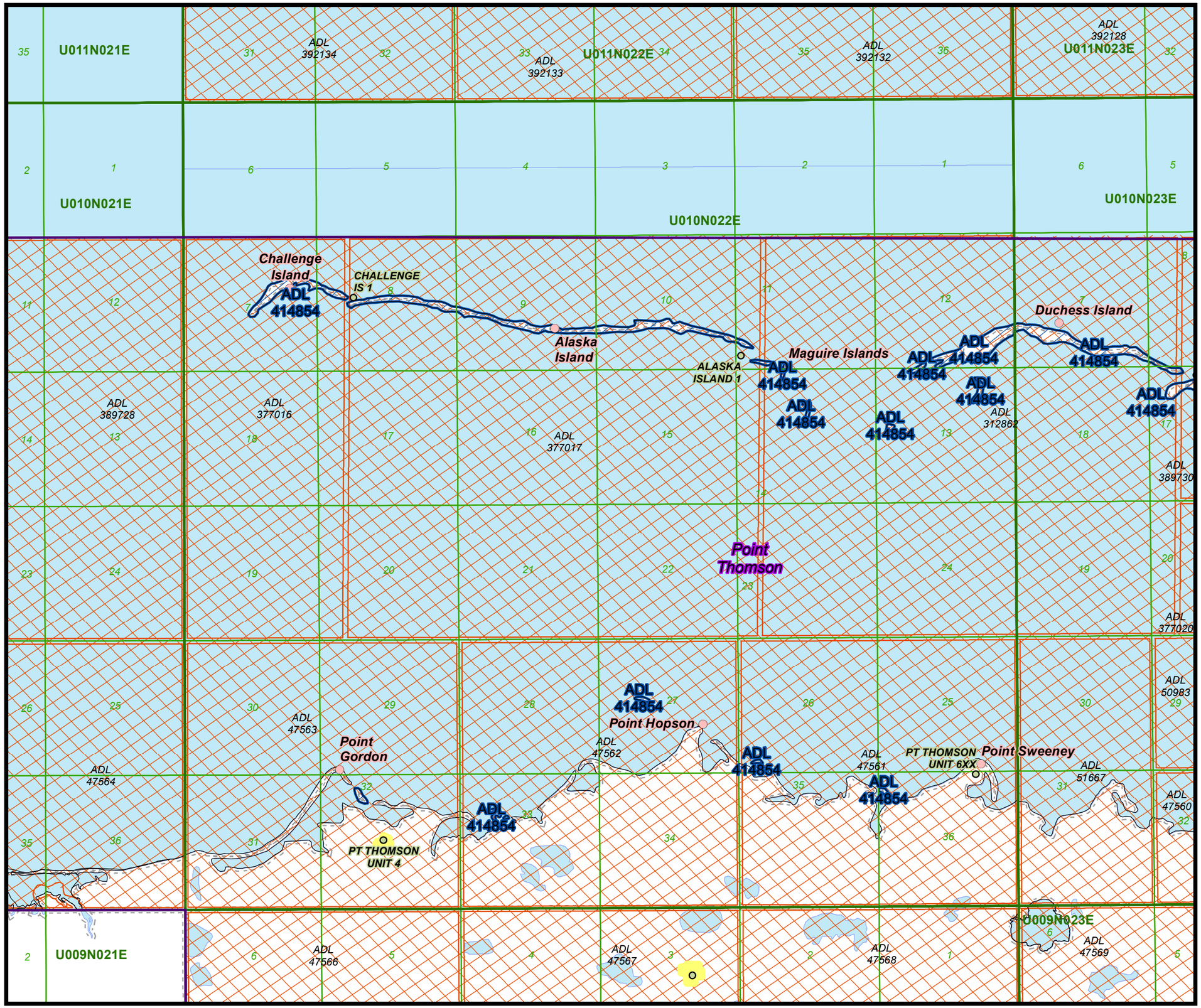


# *Lease Status in the Vicinity of Municipal Entitlement Selections ADL 414854 in T. 10 N., R. 22 E., U.M. January 2015*

**GIS_BASE.aogcc_og_surface**

- Well Surface Location

**GIS_BASE.gnis_features**

- GNIS Geographic Feature

**DOGSpatial.DBO.inf_Pipeline**

- Pipeline

**DOGSpatial.DBO.inf_Road**

- Peat Road / Tractor Tracks
- Primary Road

**DOGSpatial.DBO.inf_Pad_Outline**

- Pad & Airstrip Exterior Boundary

**DOGSpatial.DBO.Unit_Boundary**

- Unit Boundary

**GIS.SURVEY_BOUNDARY_PY**

- DNR Survey Record

**GIS.MUNI_ENT_PY**

- Municipal Entitlement Selection

**DOGSpatial.DBO.Area_Tract**

- State Oil & Gas Lease Pending Award

**GIS.OG_LSE_PY**

- State-Issued Oil & Gas Lease

**GIS.STATE_LAND_PY**

- State-owned Surface Estate

**GIS.ASB_LN**

- Alaska Seaward Boundary

**GIS.HYDRO_PY**

- Hydrography from USGS Topography Maps

DNR Internal Use Only

0 0.25 0.5 1 1.5 2 Miles

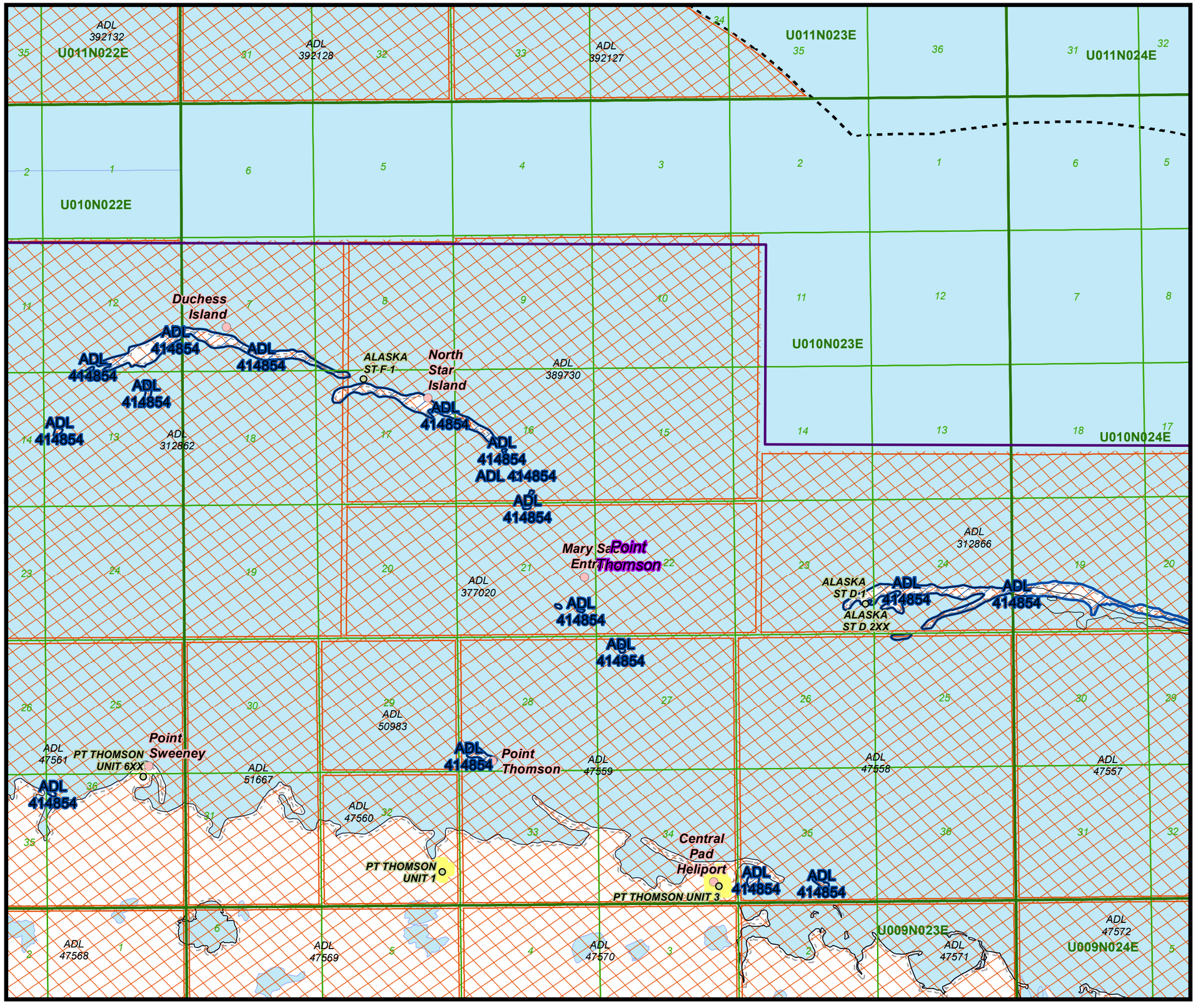


# Lease Status in the Vicinity of Municipal Entitlement Selections ADL 414854 in T. 10 N., R. 23 E., U.M. January 2015

**GIS_BASE.aogcc_og_surface**

- Well Surface Location

**GIS_BASE.gnis_features**

- GNIS Geographic Feature

**DOGSpatial.DBO.inf_Pipeline**

- Pipeline

**DOGSpatial.DBO.inf_Road**

- Peat Road / Tractor Tracks
- Primary Road

**DOGSpatial.DBO.inf_Pad_Outline**

- Pad & Airstrip Exterior Boundary

**DOGSpatial.DBO.Unit_Boundary**

- Unit Boundary

**GIS.SURVEY_BOUNDARY_PY**

- DNR Survey Record

**GIS.MUNI_ENT_PY**

- Municipal Entitlement Selection

**DOGSpatial.DBO.Area_Tract**

- State Oil & Gas Lease Pending Award

**GIS.OG_LSE_PY**

- State-Issued Oil & Gas Lease

**GIS.STATE_LAND_PY**

- State-owned Surface Estate

**GIS.ASB_LN**

- Alaska Seaward Boundary

**GIS.HYDRO_PY**

- Hydrography from USGS Topography Maps

DNR Internal Use Only

0 0.25 0.5 1 1.5 2 Miles

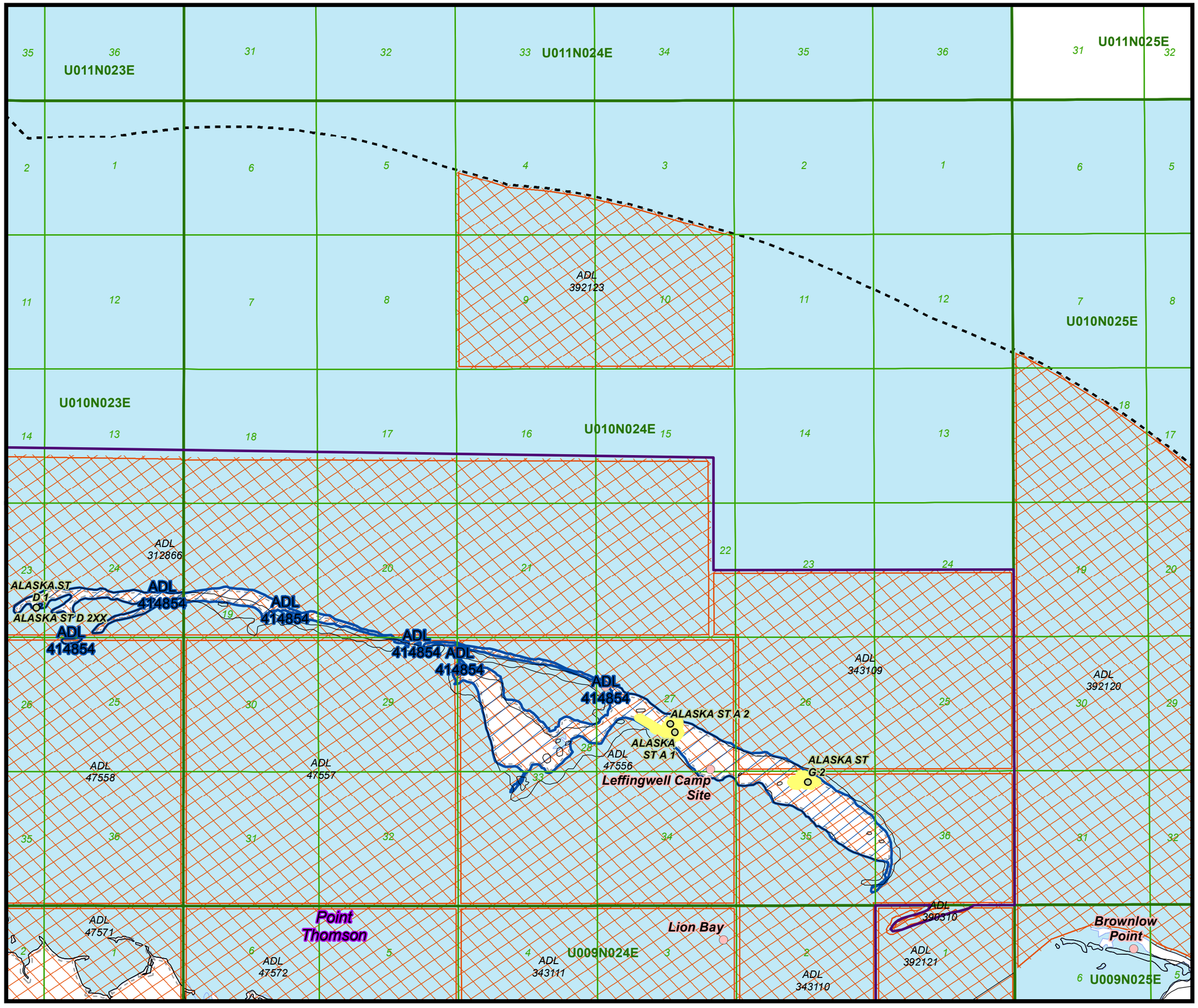


# Lease Status in the Vicinity of Municipal Entitlement Selections ADL 414854 in T. 10 N., R. 24 E., U.M. January 2015

**GIS_BASE.aogcc_og_surface**

- Well Surface Location

**GIS_BASE.gnis_features**

- GNIS Geographic Feature

**DOGSpatial.DBO.inf_Pipeline**

- Pipeline

**DOGSpatial.DBO.inf_Road**

- Peat Road / Tractor Tracks
- Primary Road

**DOGSpatial.DBO.inf_Pad_Outline**

- Pad & Airstrip Exterior Boundary

**DOGSpatial.DBO.Unit_Boundary**

- Unit Boundary

**GIS.SURVEY_BOUNDARY_PY**

- DNR Survey Record

**GIS.MUNI_ENT_PY**

- Municipal Entitlement Selection

**DOGSpatial.DBO.Area_Tract**

- State Oil & Gas Lease Pending Award

**GIS.OG_LSE_PY**

- State-Issued Oil & Gas Lease

**GIS.STATE_LAND_PY**

- State-owned Surface Estate

**GIS.ASB_LN**

- Alaska Seaward Boundary

**GIS.HYDRO_PY**

- Hydrography from USGS Topography Maps

DNR Internal Use Only

0 0.25 0.5 1 1.5 2 Miles