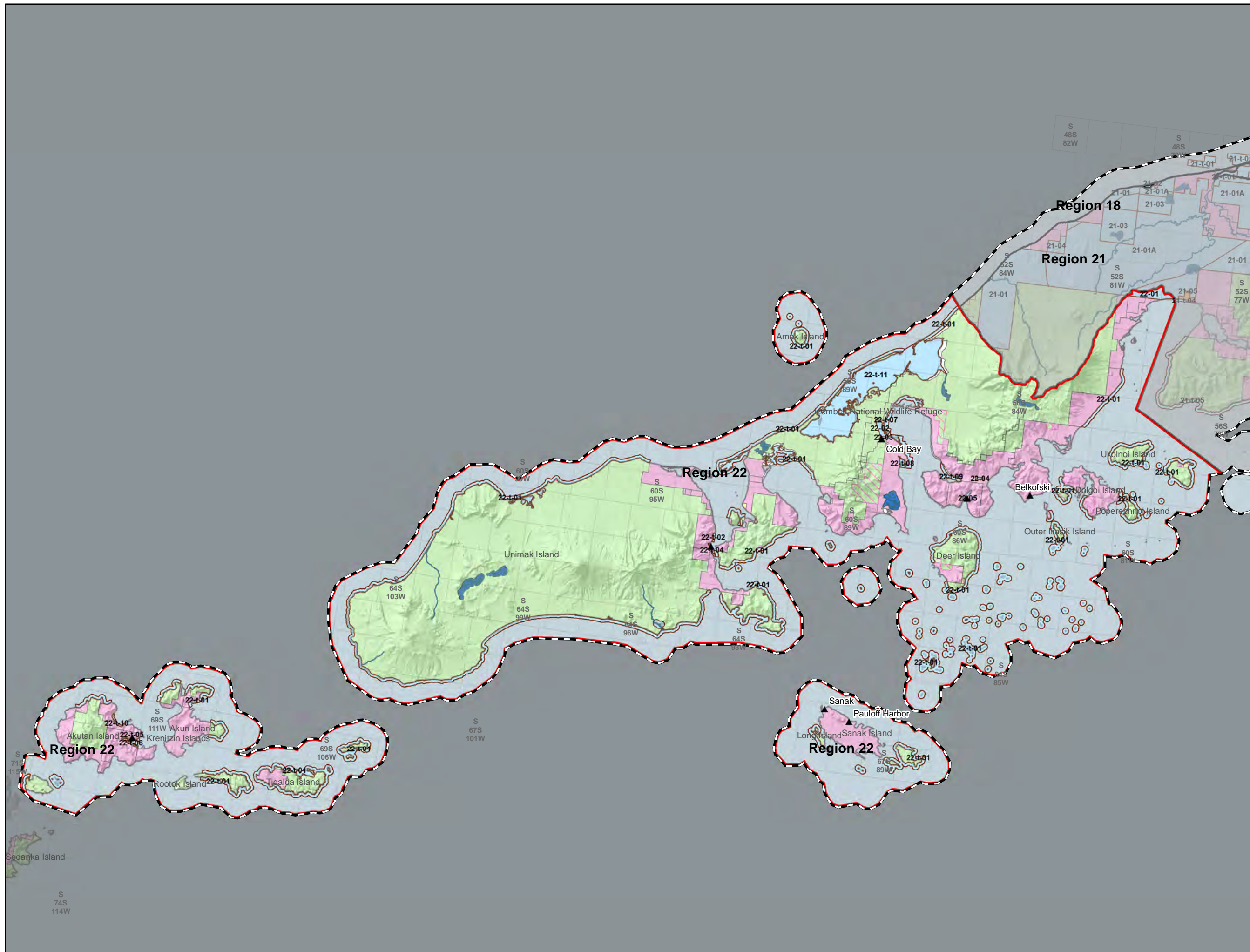




Bristol Bay Area Plan









Map 3-22





Planning Area, Regions, and General Land Status



BBAP Regions

-  Other Regions
-  Region 22

-  State land
-  State selected
-  Native selected
-  Native land
-  Municipal Land
-  Private Land
-  NPS/FWS Land
-  BLM Land

-  BBAP Boundary
-  Townships
-  Lakes
-  Rivers


 Alaska
 Department of Natural Resources
 Division of Mining, Land & Water
 Resource Assessment & Development Section

Boundaries and Information
 Current to March 2014
 Land use designations only apply to land owned by the state Department of Natural Resources, as indicated by the management units on this map. There are some small private parcels contained within these units but the designations do not apply to these non-state lands.

This map is for graphic representation only and is intended to be used only as a guide.
 Coordinate System: NAD_1983

