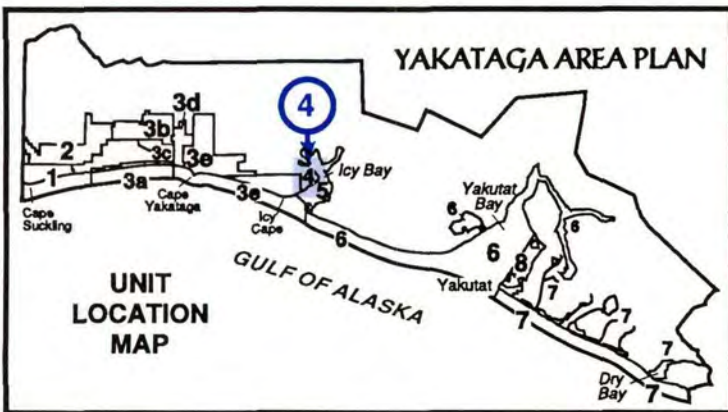
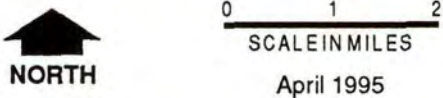
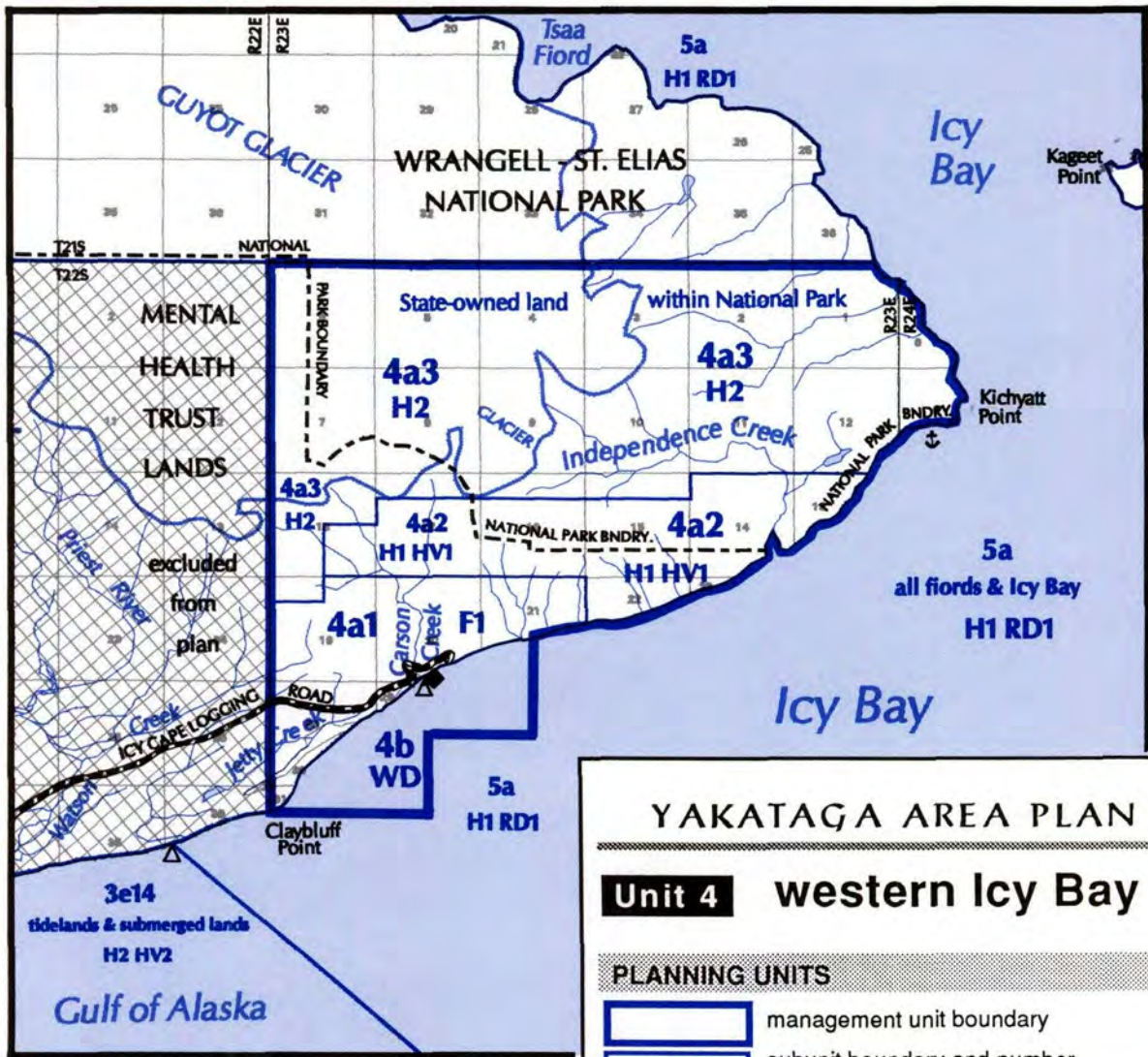


Unit 4 western Icy Bay



YAKATAGA AREA PLAN

Unit 4 western Icy Bay

PLANNING UNITS

- management unit boundary
- subunit boundary and number

LAND STATUS

STATE OWNED OR SELECTED: SUBJECT TO PLAN

- state owned - patented or tentatively approved

STATE OWNED BUT EXCLUDED FROM PLAN

- Mental Health Trust land

OTHER LAND OWNERSHIP

- federal (National Park)
- federal conservation system unit boundary

MAP FEATURES

- anadromous fish stream mouth
- road
- log transfer facility (LTF)
- anchorage
- glacier margin