

Unit 7 Ocean Cape to Alsek River - tidelands, submerged lands, and shorelands

YAKATAGA AREA PLAN

Unit 7 Ocean Cape to Alsek River - tidelands, submerged lands, & shorelands

PLANNING UNITS

- management unit boundary
- subunit boundary and number

LAND STATUS

- STATE OWNED OR SELECTED: SUBJECT TO PLAN**
- state owned - patented or tentatively approved


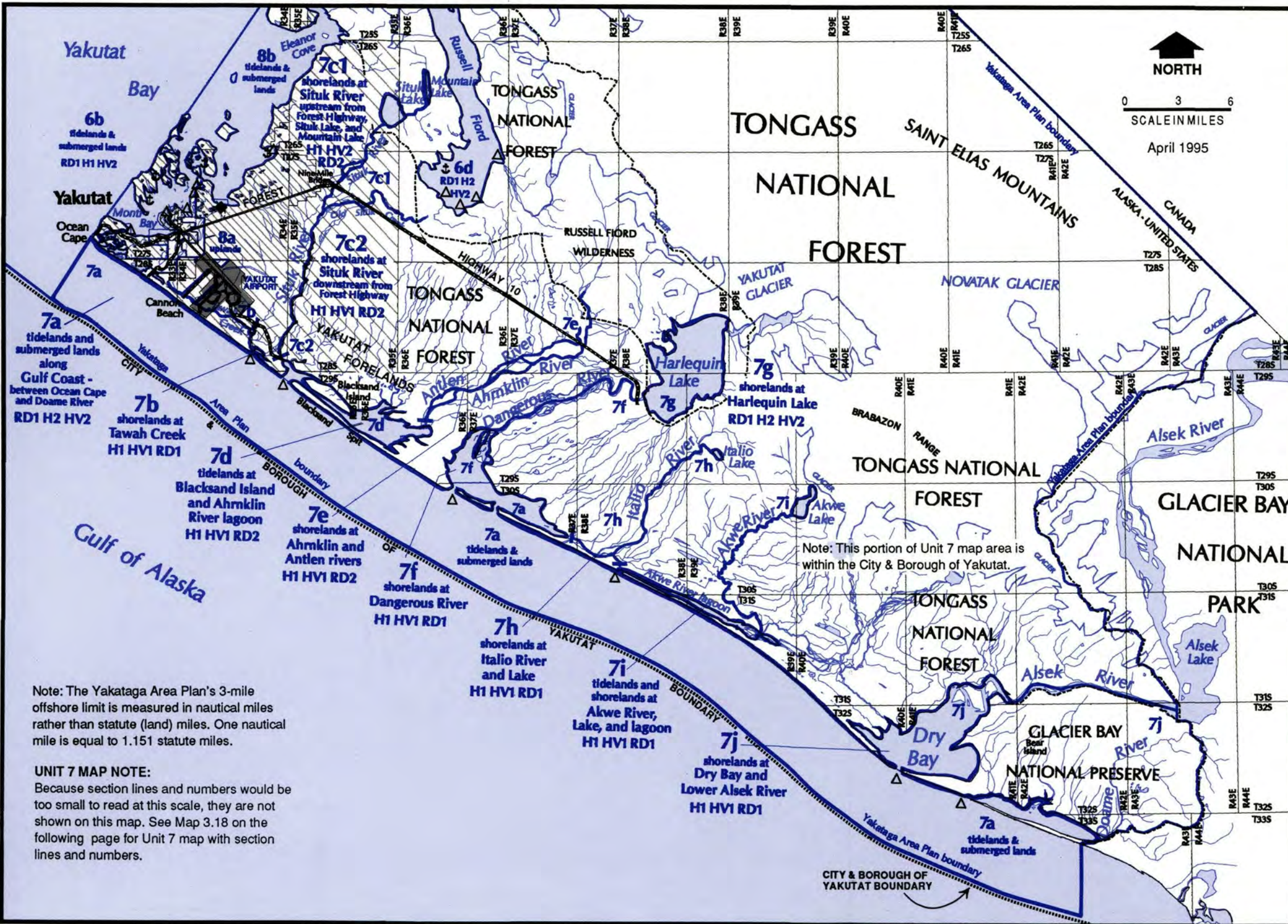
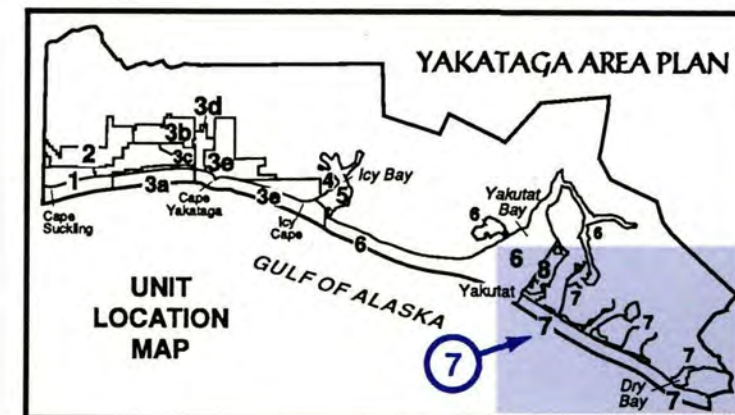
OTHER LAND OWNERSHIP

- Native owned - patented or interim conveyed
- Native selected
- federal (National Forest, National Park)
- federal conservation system unit boundary
- Yakutat Airport land (DOT&PF)

Note: municipal and private lands occur near the western boundary of Unit 7, in the Yakutat area, but are too small to be depicted at this scale. See Unit 8 map on page 3-201 for municipal and private lands at Yakutat.

MAP FEATURES

- anadromous fish stream mouth
- road
- log transfer facility (LTF)
- anchorage
- glacier margin



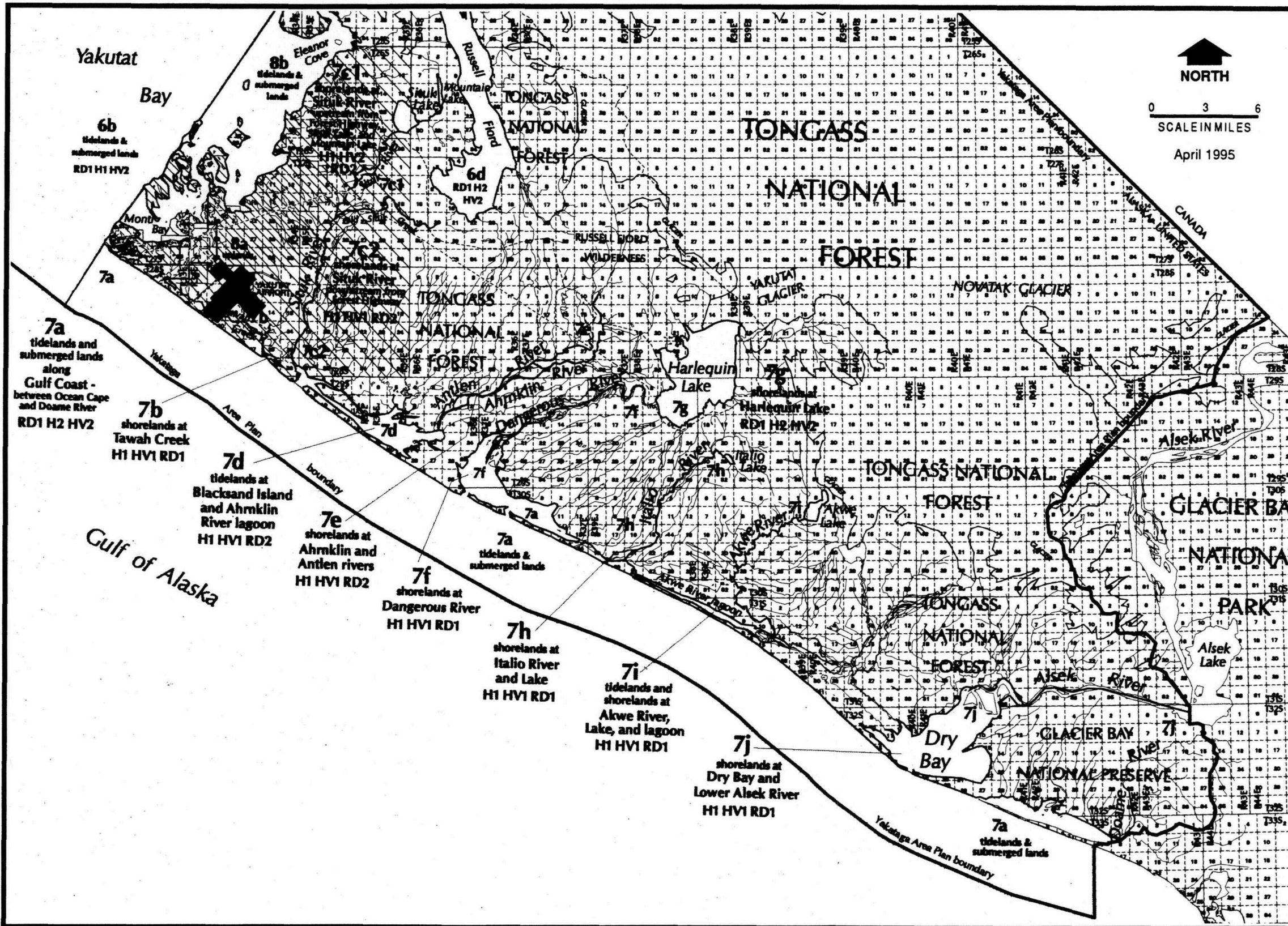
April 1995

Note: This portion of Unit 7 map area is within the City & Borough of Yakutat.

Note: The Yakataga Area Plan's 3-mile offshore limit is measured in nautical miles rather than statute (land) miles. One nautical mile is equal to 1.151 statute miles.



UNIT 7 MAP NOTE:
Because section lines and numbers would be too small to read at this scale, they are not shown on this map. See Map 3.18 on the following page for Unit 7 map with section lines and numbers.

Unit 7 Ocean Cape to Alsek River -
 tidelands, submerged lands, and shorelands
 (with section lines and numbers)




Unit 7 Ocean Cape to Alsek River -
 tidelands, submerged lands, & shorelands
 (with section lines and numbers)

PLANNING UNITS

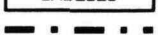

-  management unit boundary
-  1a1 subunit boundary and number

LAND STATUS

STATE OWNED OR SELECTED: SUBJECT TO PLAN

-  NO PATTERN state owned - patented or tentatively approved

OTHER LAND OWNERSHIP

-  Native owned - patented or interim conveyed
-  Native selected
-  LABELED federal (National Forest, National Park)
-  federal conservation system unit boundary
-  Yakutat Airport land (DOT&PF)

Note: municipal and private lands occur near the western boundary of Unit 7, in the Yakutat area, but are too small to be depicted at this scale. See Unit 8 map on page 3-201 for municipal and private lands at Yakutat.

MAP FEATURES

-  road

See Unit 7 - Map 3.17 on page 3-175 for more complete information.