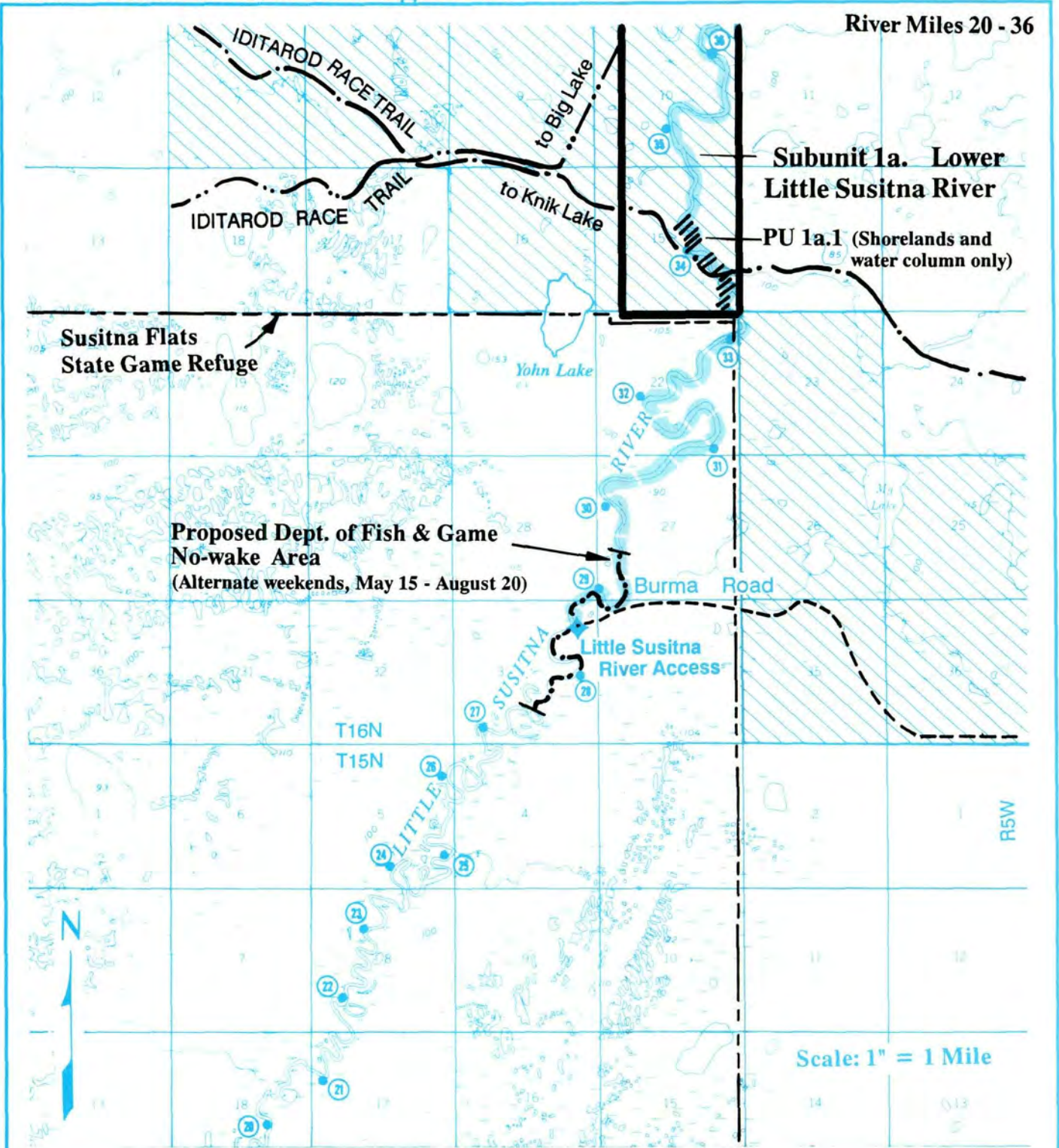


Little Susitna River Management Unit

MAP 1

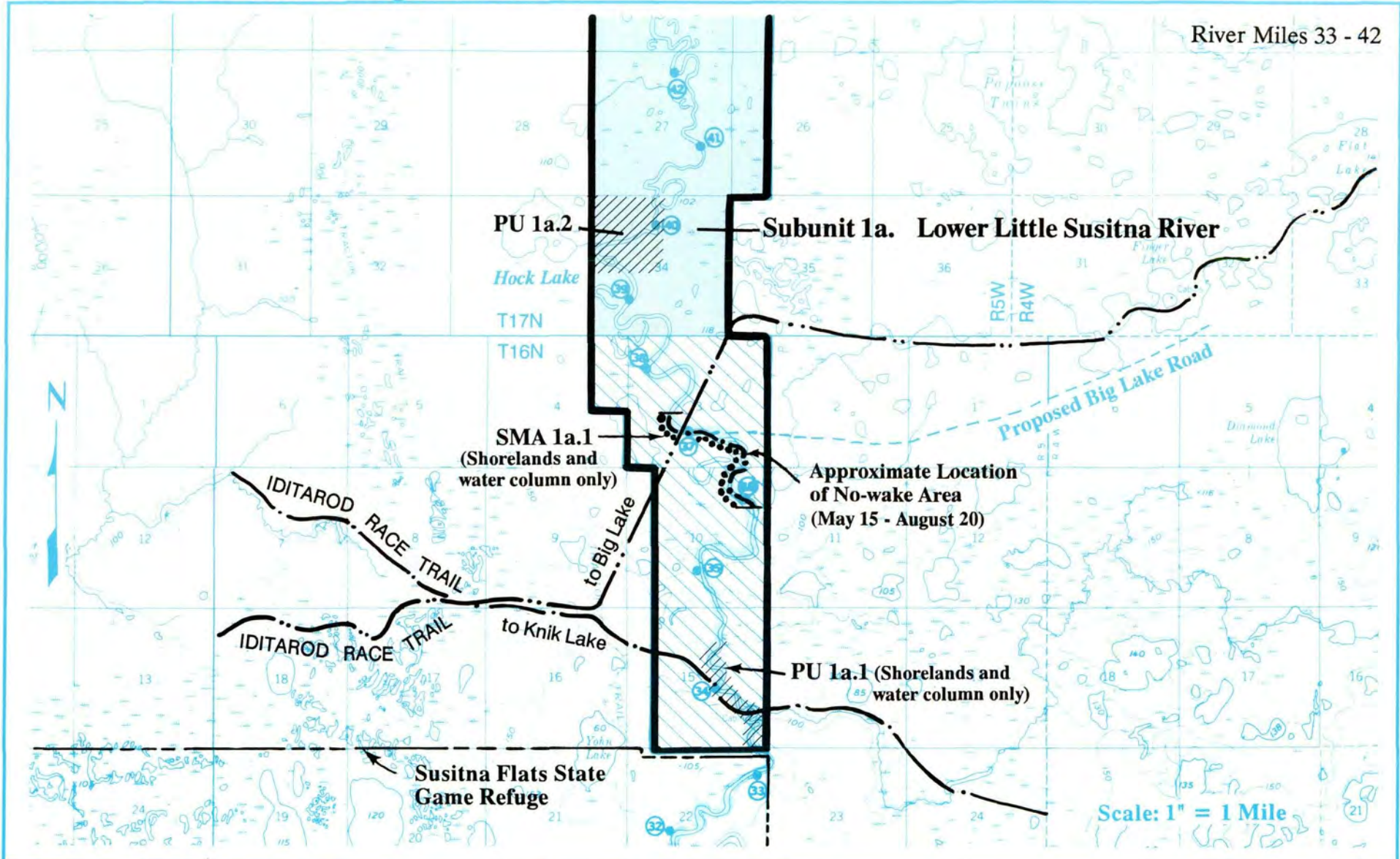
River Miles 20 - 36



- Management Unit Boundary
- Subunit Boundary
- River Mile
- Borough Land
- State Land

- Public Use Site
- Non-motorized Area
(Alternate weekends, May 15 - August 20)
- Proposed Dept. of Fish & Game
Non-motorized Area
(Alternate weekends, May 15 - August 20)

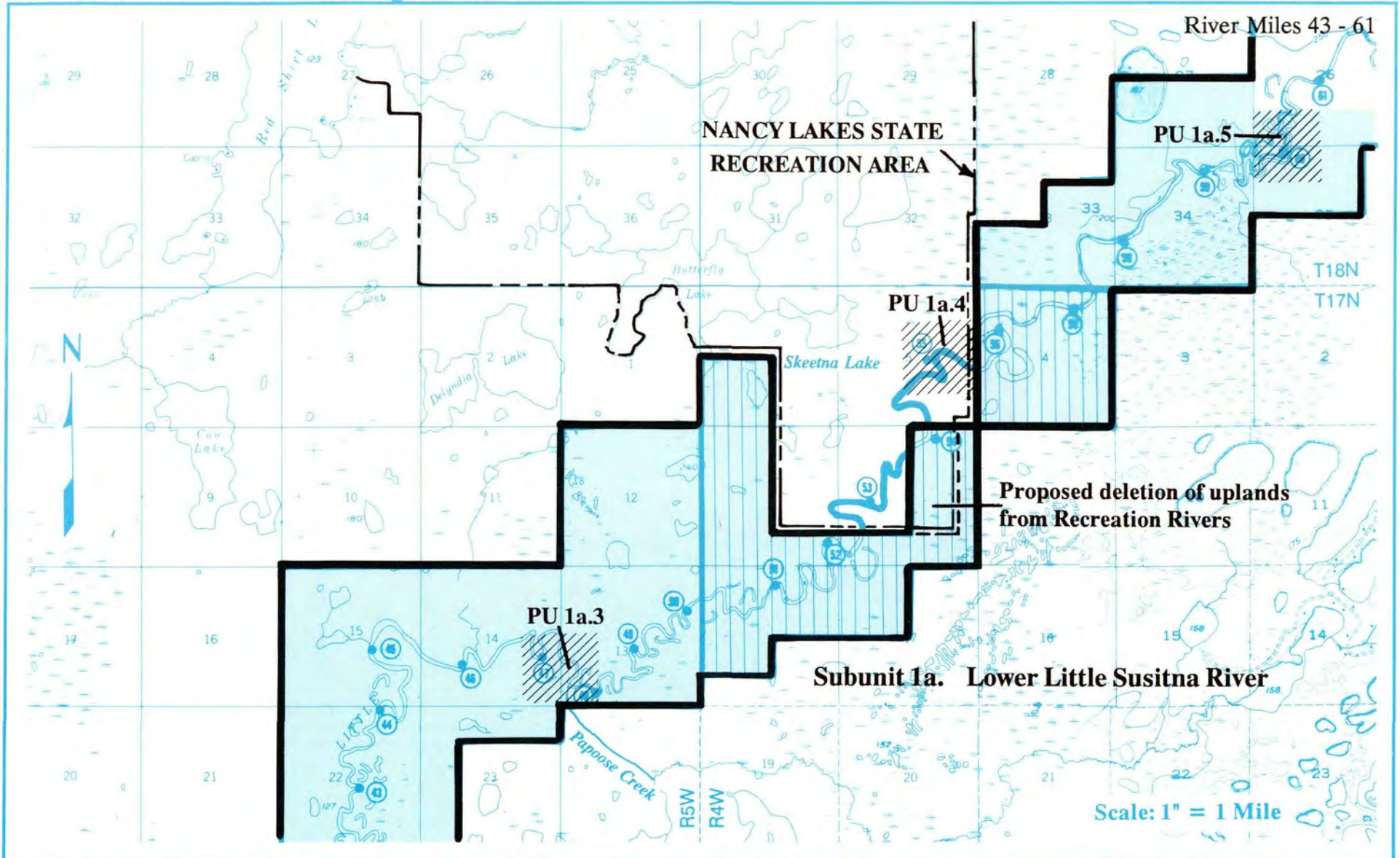
River Miles 33 - 42



- Management Unit Boundary
- Subunit Boundary
- River Mile
- State Land
- Borough Land

- Public Use Sites
- Special Management Area

- Non-motorized Area
(Alternate weekends, May 15 - August 20)
- Proposed Dept. of Fish & Game
Non-motorized Area
(Alternate weekends, May 15 - August 20)



Management Unit Boundary

Subunit Boundary

River Mile

State Land

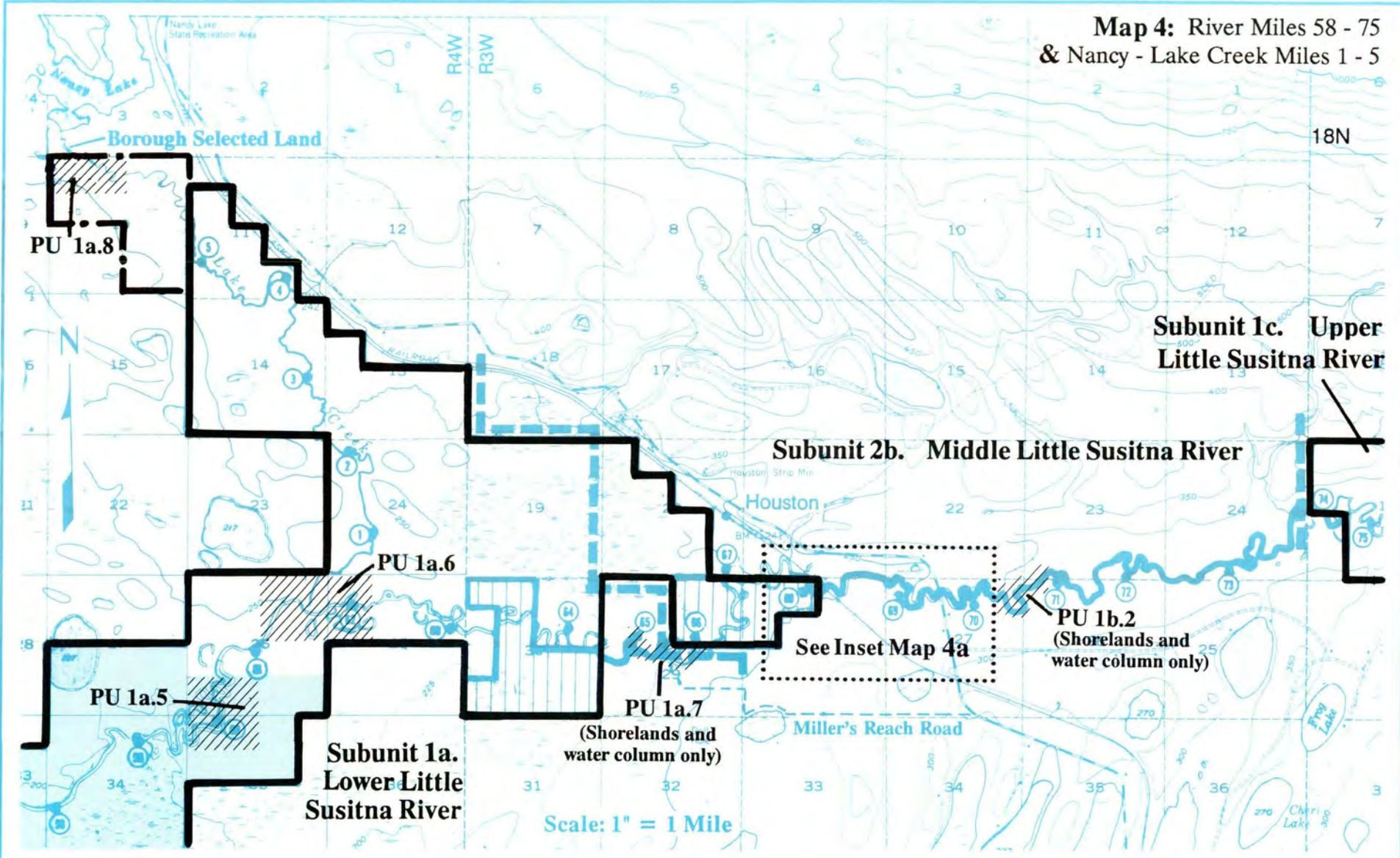
State Mental Health Land

Public Use Sites

**Non-motorized Area
(Alternate weekends,
May 15 - August 20)**

Little Susitna River Management Unit

Map 4: River Miles 58 - 75
& Nancy - Lake Creek Miles 1 - 5



Subunit 1a. Lower Little Susitna River

Subunit 2b. Middle Little Susitna River

Subunit 1c. Upper Little Susitna River

PU 1a.8

PU 1a.6

PU 1a.5

PU 1a.7

(Shorelands and water column only)

See Inset Map 4a

PU 1b.2
(Shorelands and water column only)

Scale: 1" = 1 Mile

— Management Unit Boundary

— Subunit Boundary

① River Mile

□ State Land

□ Proposed addition to Management Unit

□ State Mental Health Land

Non-motorized Area
(Alternate weekends, May 15 - August 20)

/// Public Use Sites

Note: Lands outside the Recreation River on this map are primarily in private ownership.