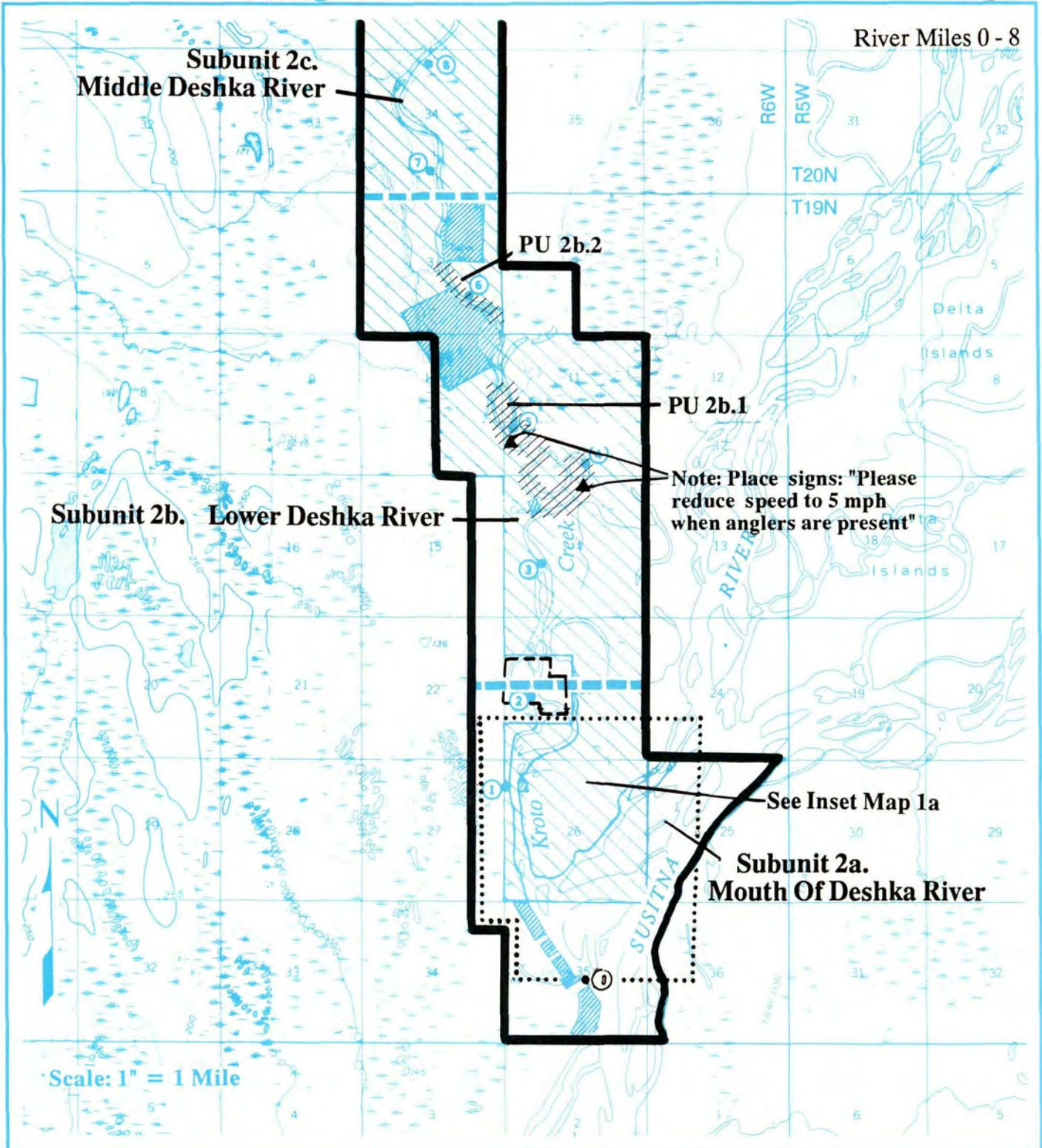


Deshka River Management Unit

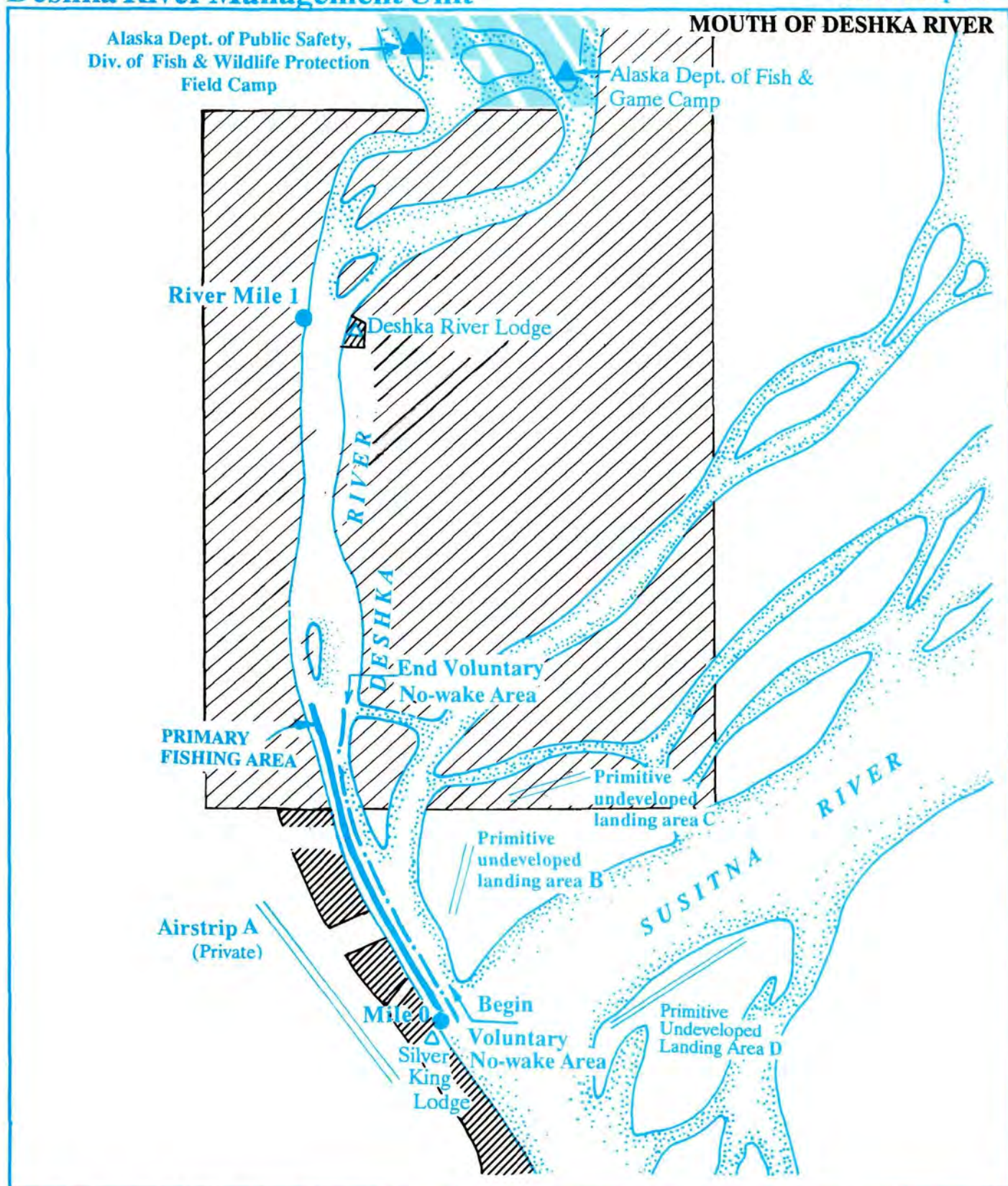
Map 1







- Management Unit Boundary
- Subunit Boundary
- River Mile
- Private Land
- State Land
- Borough Land
- Public Use Sites (Shorelands and water column only)
- Dept. of Fish & Game ILMA

Deshka River Management Unit

Inset Map 1a



-  **Private Land**
-  **Borough Land**
-  **State Land**
-  **Dept. of Fish & Game ILMA**