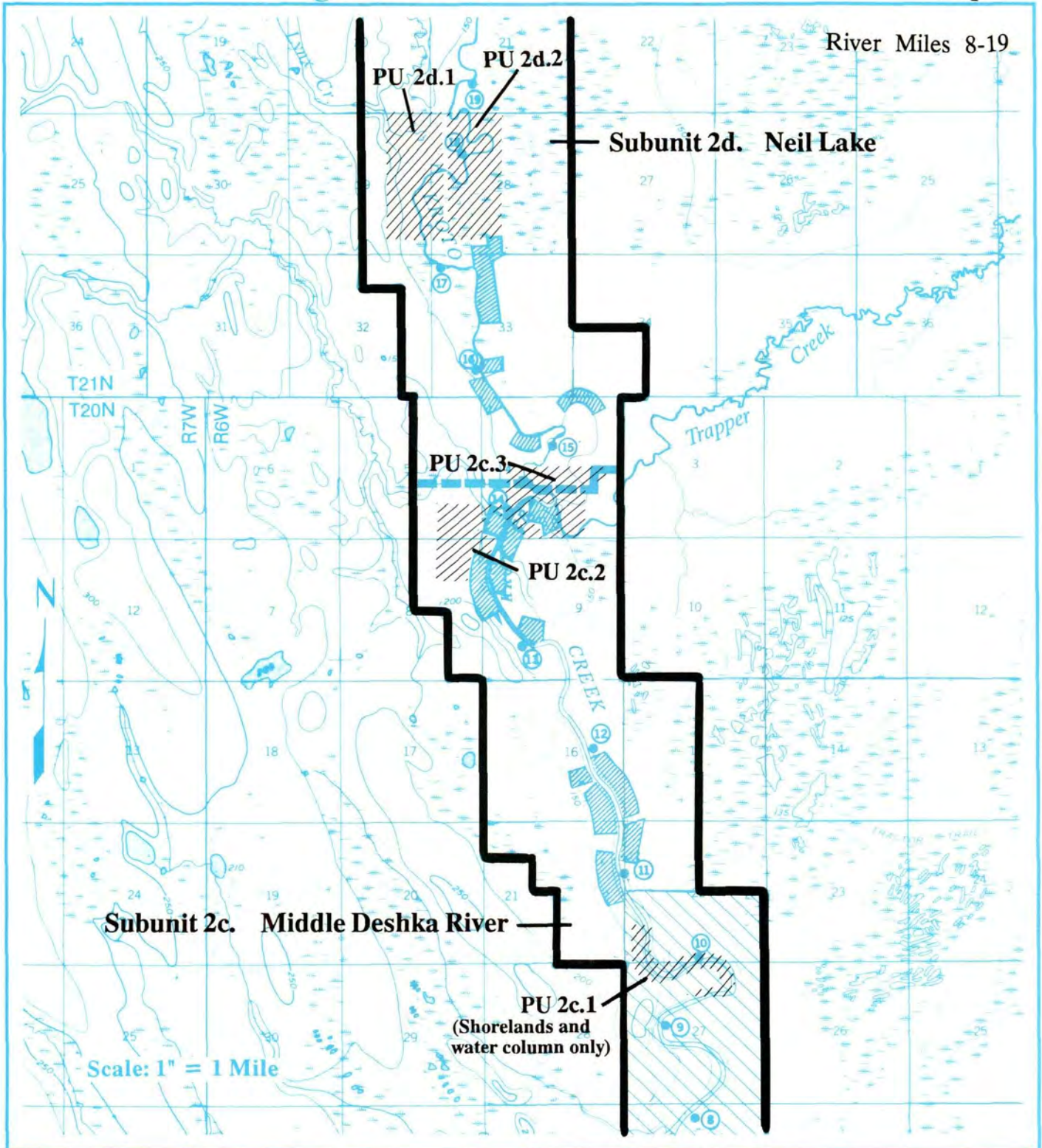


Deshka River Management Unit

Map 2



River Miles 8-19

PU 2d.1 PU 2d.2

Subunit 2d. Neil Lake








PU 2c.3

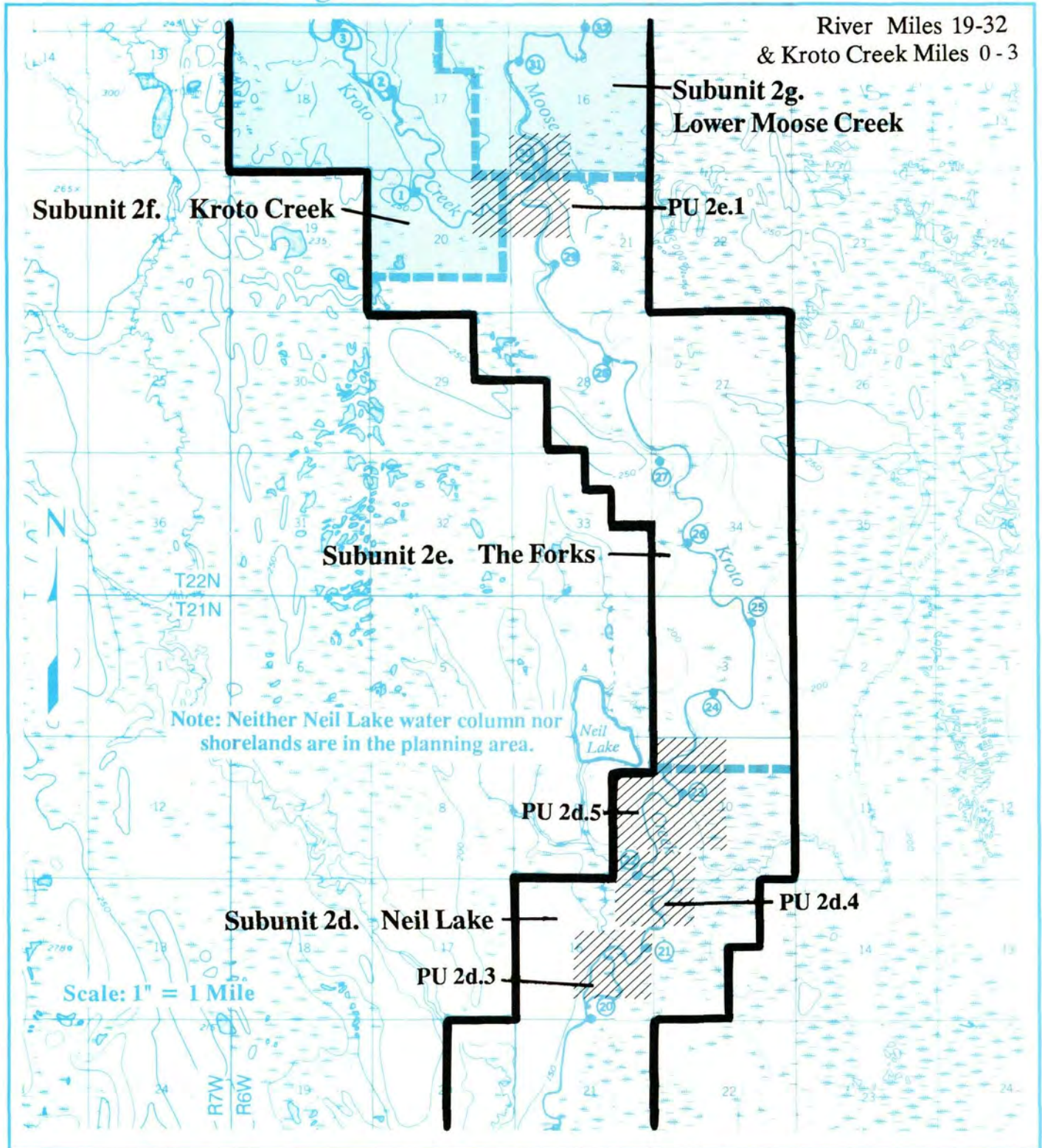
PU 2c.2

Subunit 2c. Middle Deshka River

PU 2c.1
(Shorelands and water column only)

Scale: 1" = 1 Mile

-  Management Unit Boundary
-  Subunit Boundary
-  River Mile
-  Private Land
-  State Land
-  Borough Land
-  Public Use Sites



- Management Unit Boundary
- Subunit Boundary
- River Mile
- State Land

- Public Use Sites
- Non-motorized Area
(May 15 - August 20)