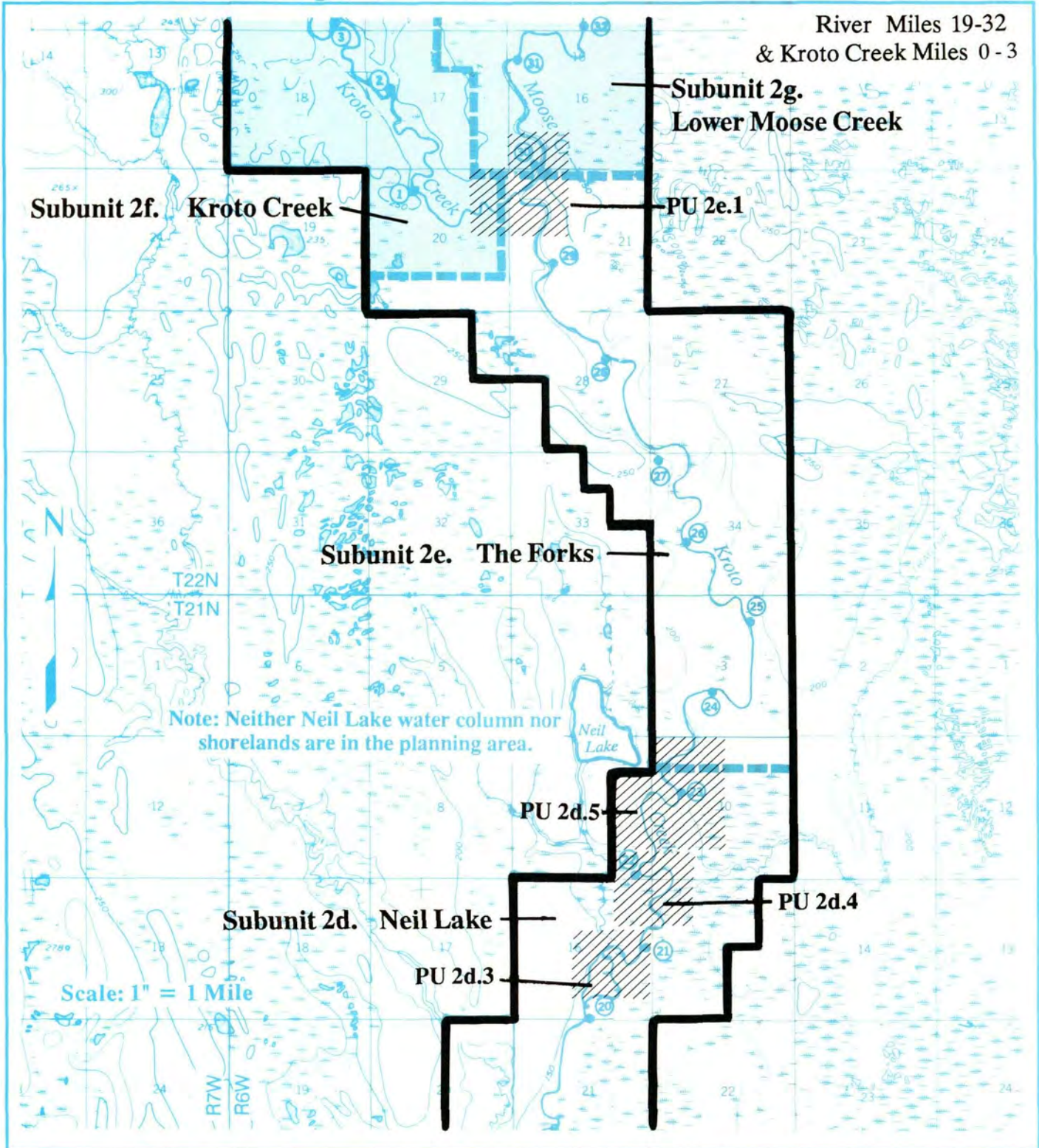


River Miles 19-32  
& Kroto Creek Miles 0 - 3



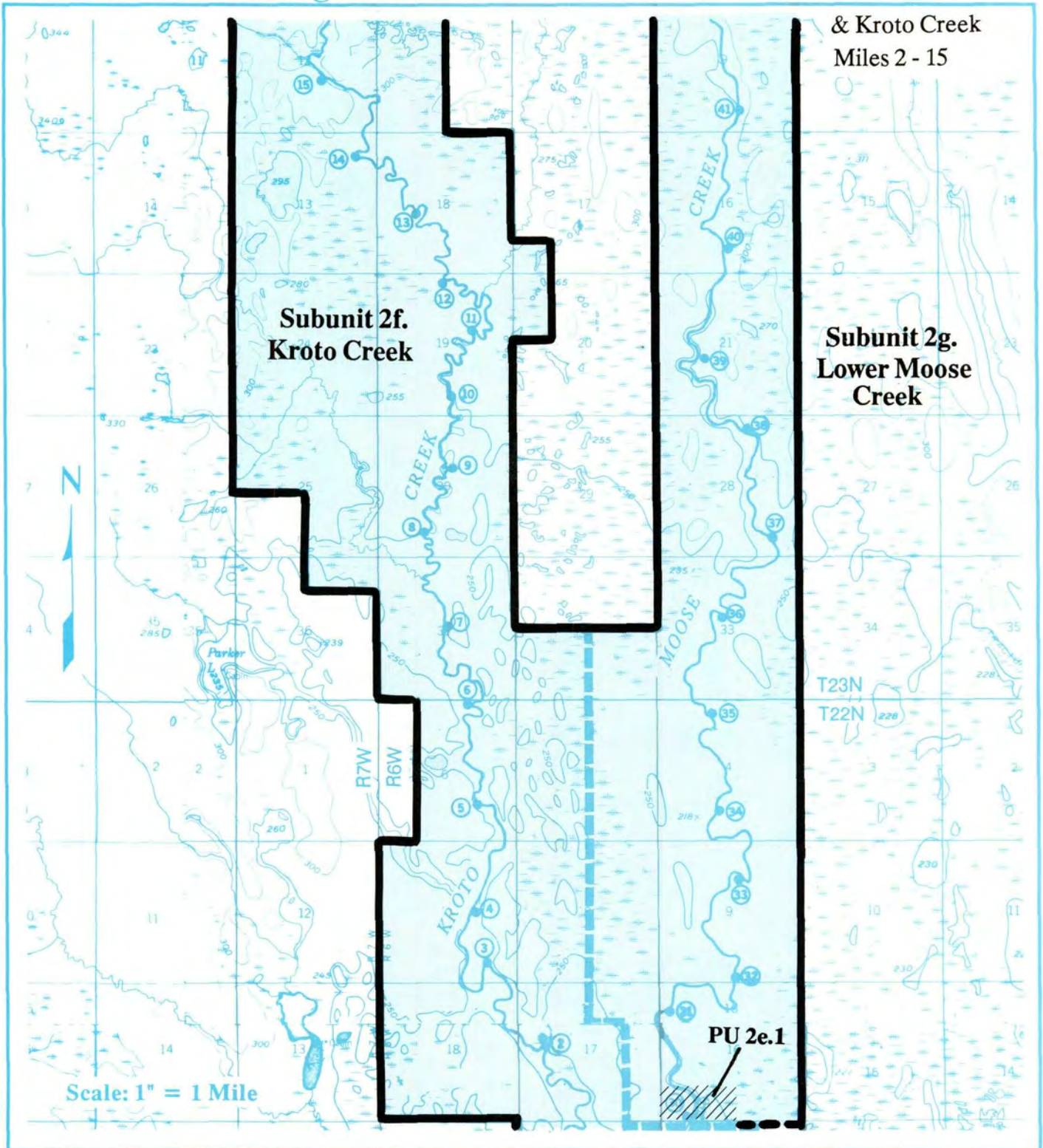
- Management Unit Boundary
- Subunit Boundary
- River Mile
- State Land

- Public Use Sites
- Non-motorized Area  
(May 15 - August 20)



# Deshka River Management Unit

## Map 4: River Miles 30 - 41



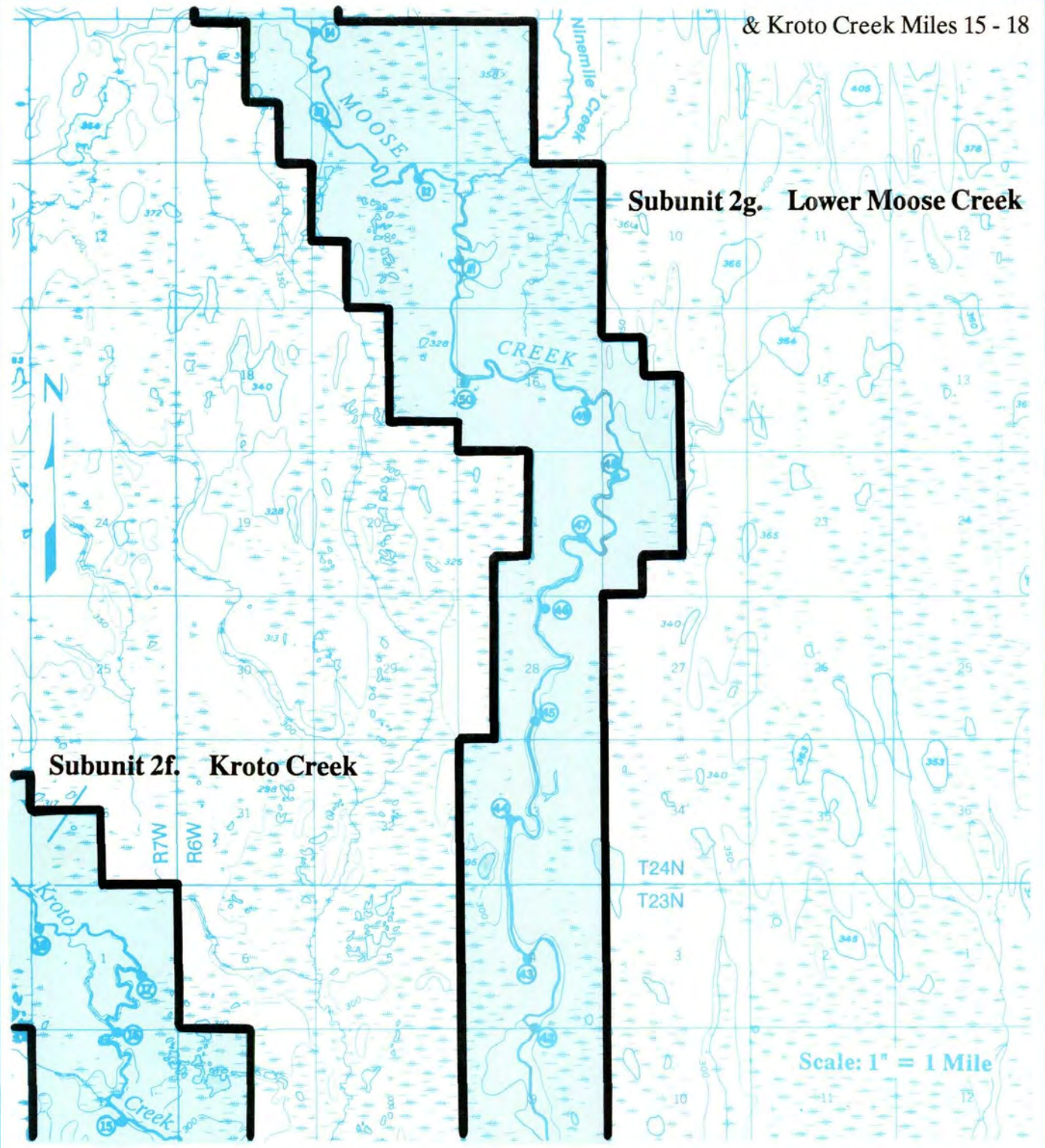
& Kroto Creek  
Miles 2 - 15

- Management Unit Boundary
- Subunit Boundary
- River Mile
- State Land

Public Use Sites

Non-motorized Area  
(June 15 - August 20)






Subunit 2g. Lower Moose Creek

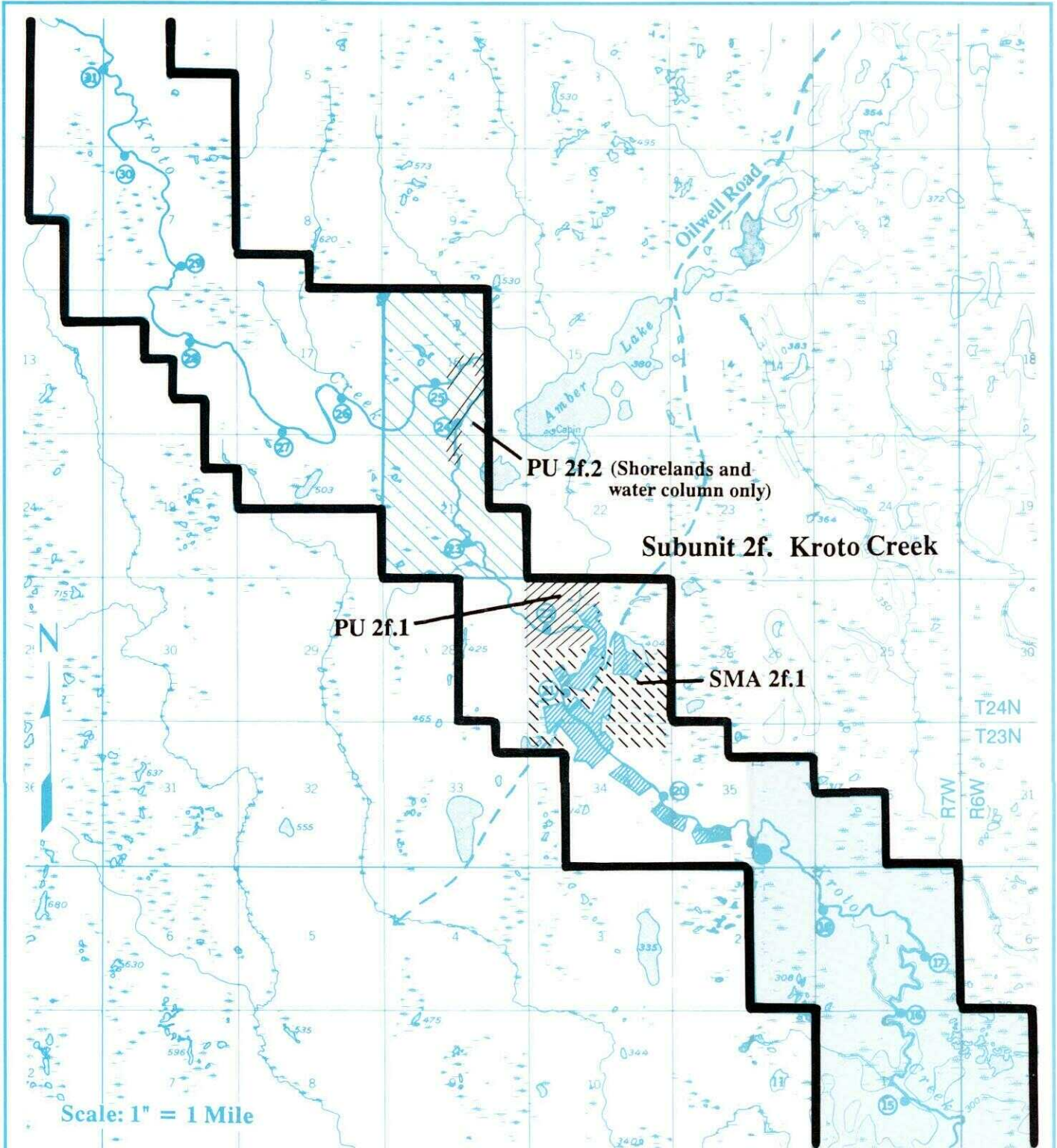
Subunit 2f. Kroto Creek

Scale: 1" = 1 Mile

-  Management Unit Boundary
-  State Land
-  River Mile

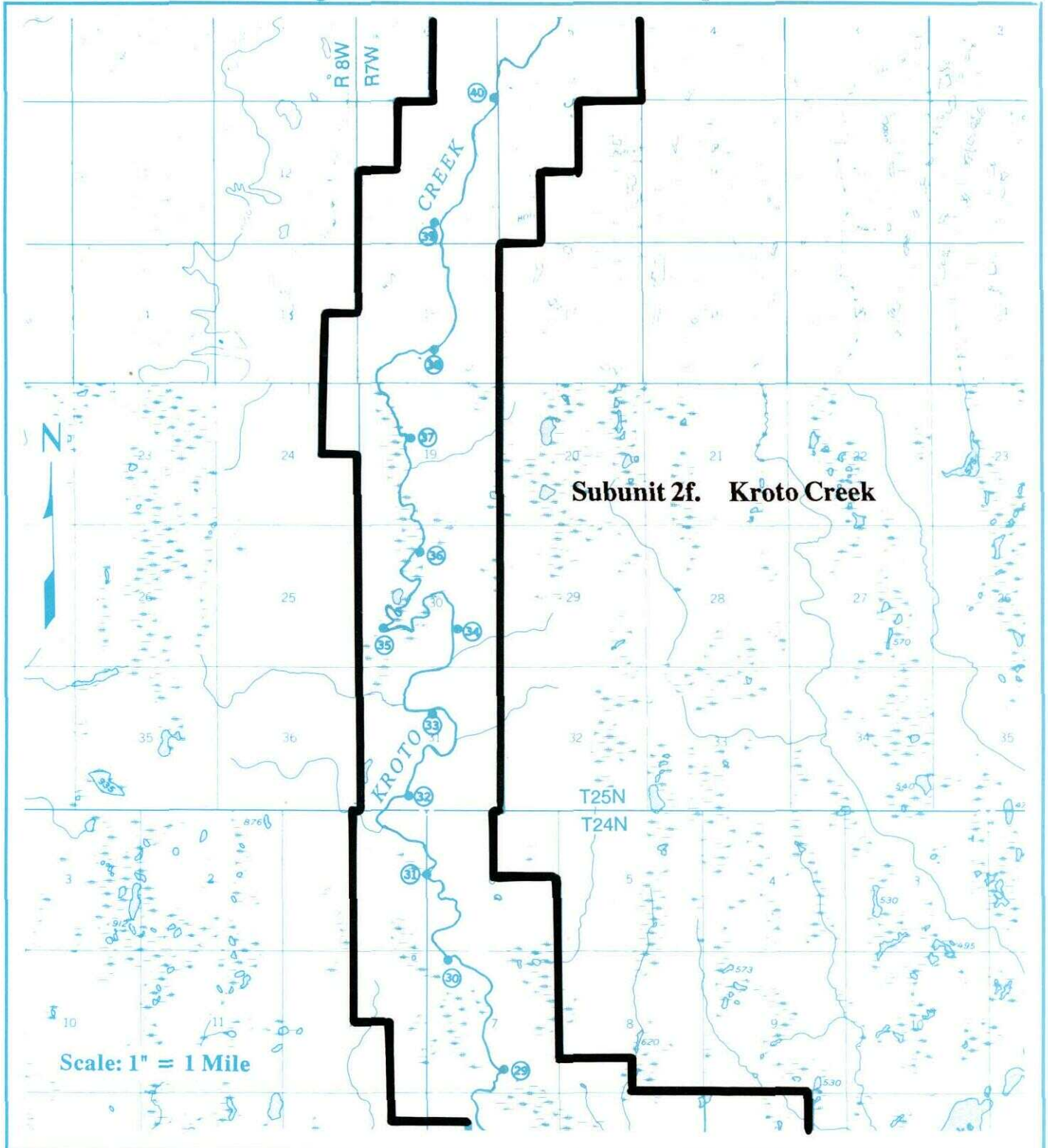
 Non-motorized Area  
(May 15 - August 20)





- Management Unit Boundary
- State Land
- River Mile
- Private Land
- Borough Land

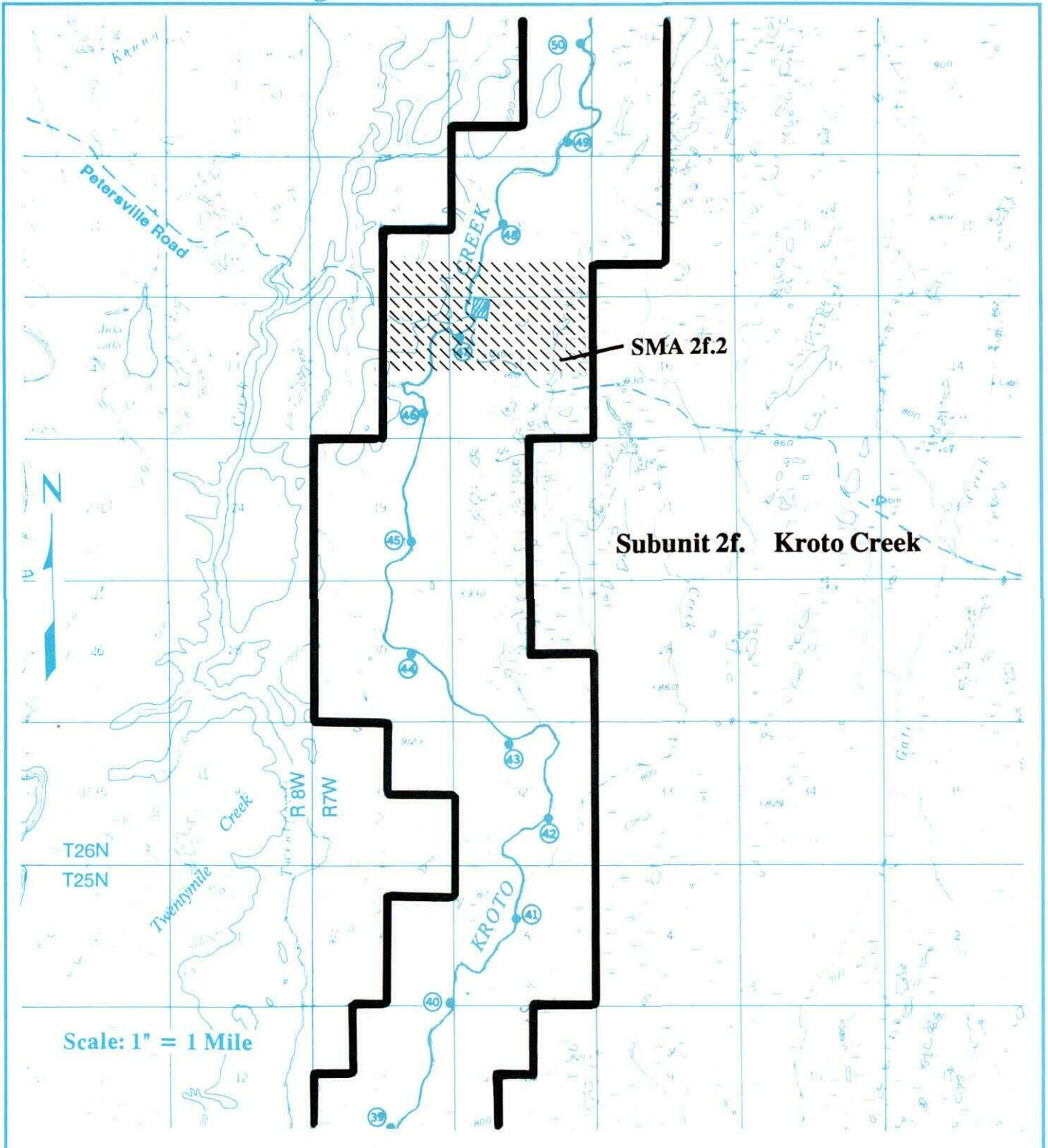
- Public Use Sites
- Special Management Areas
- Non-motorized Area  
(May 15 - August 20)



### Subunit 2f. Kroto Creek

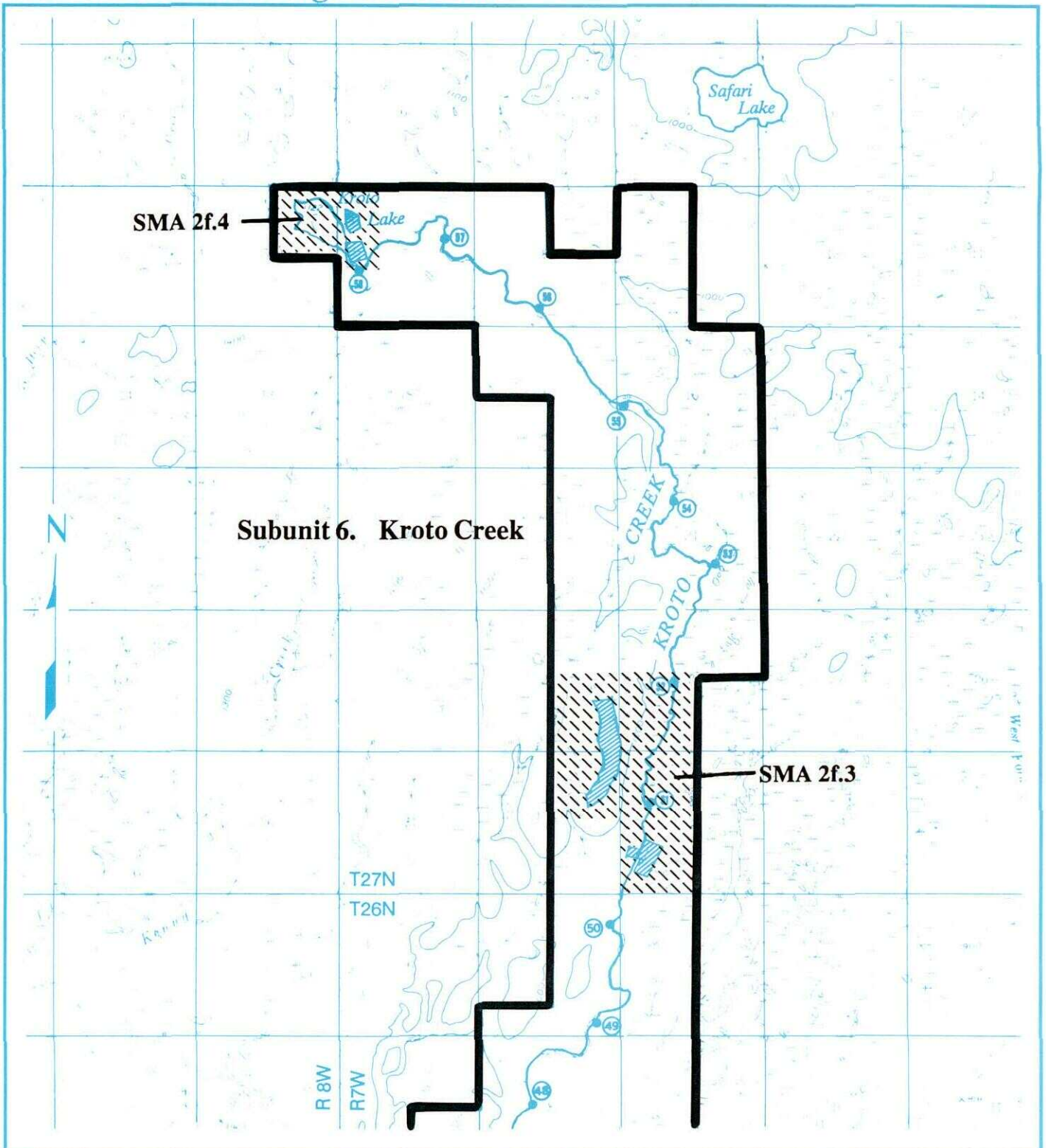
-  Management Unit Boundary
-  State Land
-  River Mile
-  Private Land





- Management Unit Boundary
- State Land
- River Mile

- Special Management Areas



-  Management Unit Boundary
-  State Land
-  River Mile
-  Private Land

 Special Management Areas