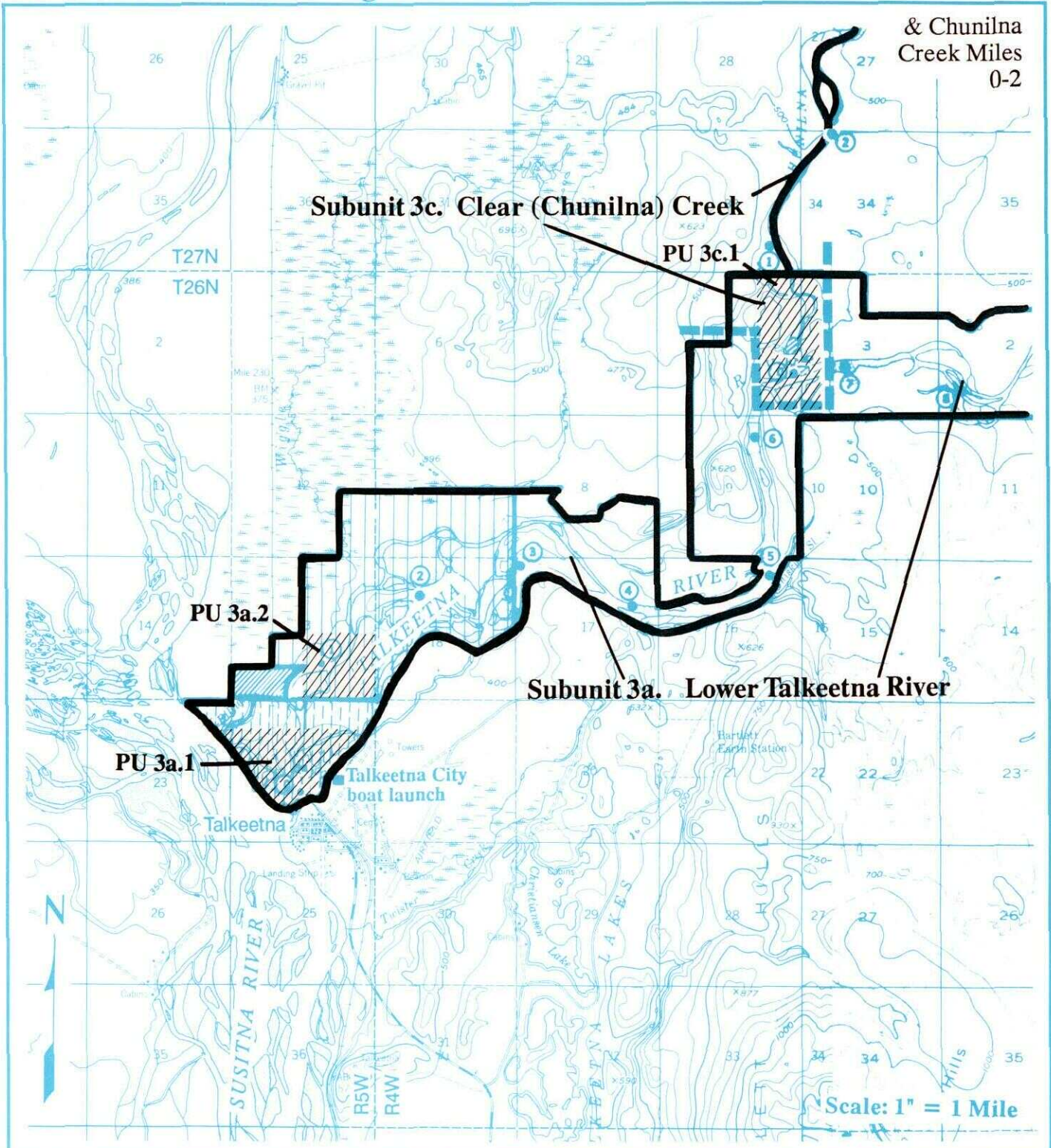


# Talkeetna River Management Unit

## Map 1: River Miles 0-8

& Chunilna  
Creek Miles  
0-2



**—** Management Unit Boundary

**—** Subunit Boundary

① River Mile

**▨** Private Land

**□** State Land

**▤** State Mental Health Land

**▥** State University Land

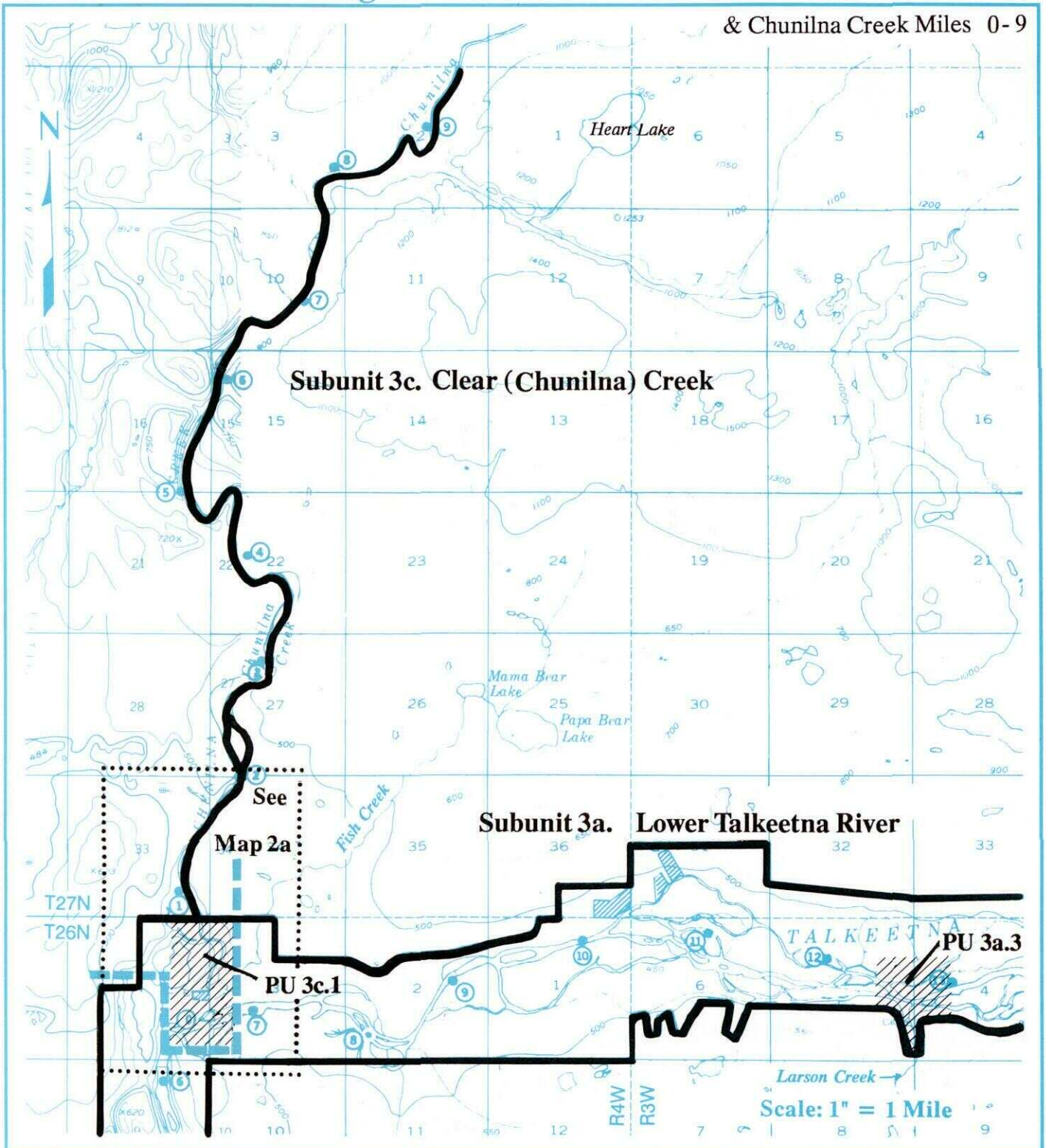
**///** Public Use Sites

NOTE: There are many private parcels of land adjacent to the Talkeetna State Recreation River which are not shown on this map

# Talkeetna River Management Unit

**Map 2:** River Miles 6 - 13

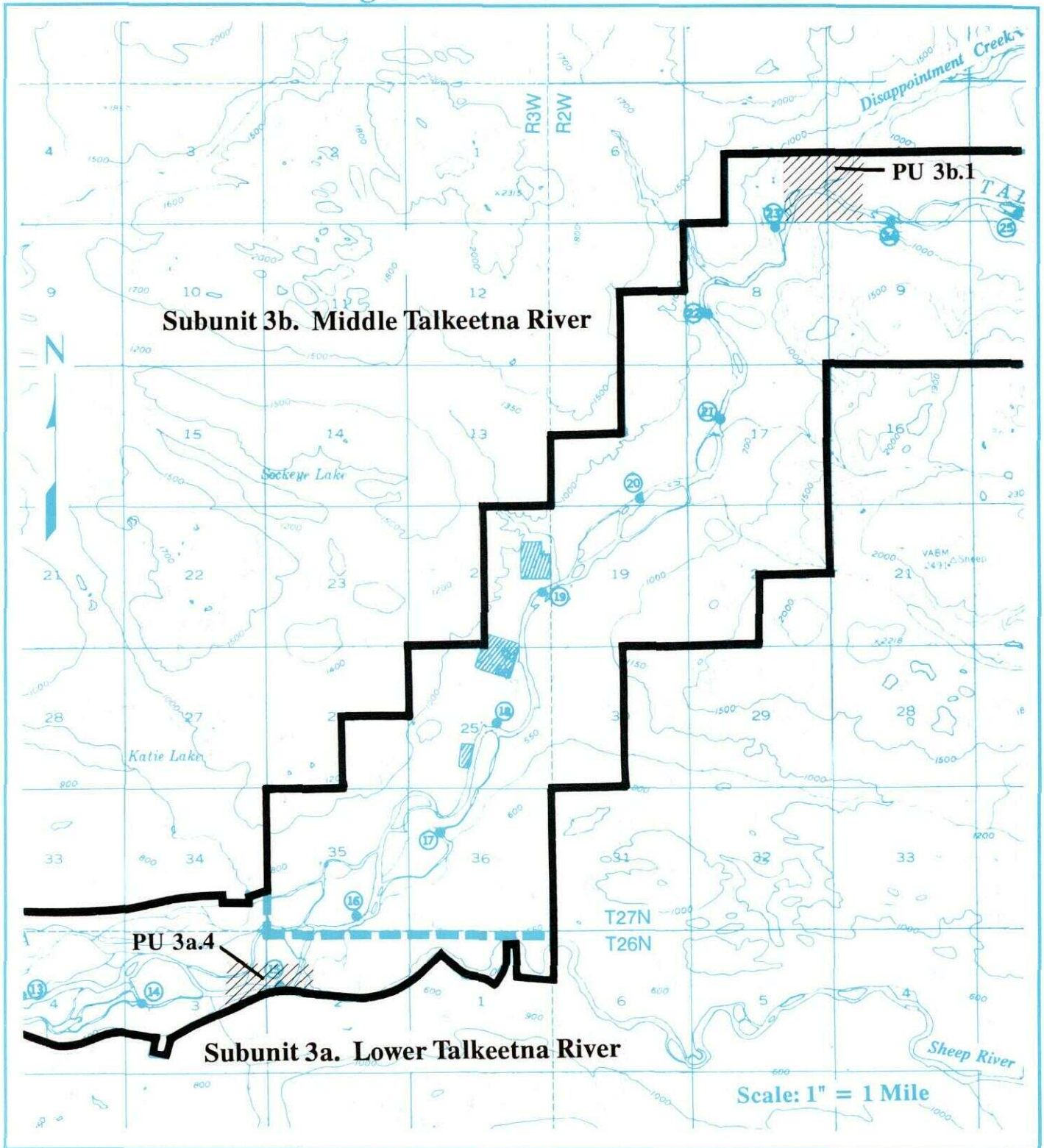
& ChuniIna Creek Miles 0-9



- Management Unit Boundary
- —** Subunit Boundary
- ① River Mile
- ▨** Private Land
- State Land

**▨** Public Use Sites

Scale: 1" = 1 Mile



- Management Unit Boundary
- - -** Subunit Boundary
- ①** River Mile
- ▨** Private Land
- State Land

**▨** Public Use Sites

Scale: 1" = 1 Mile