

— Management Unit Boundary

▬ Subunit Boundary

① River Mile

▨ Private Land

▩ Borough Land

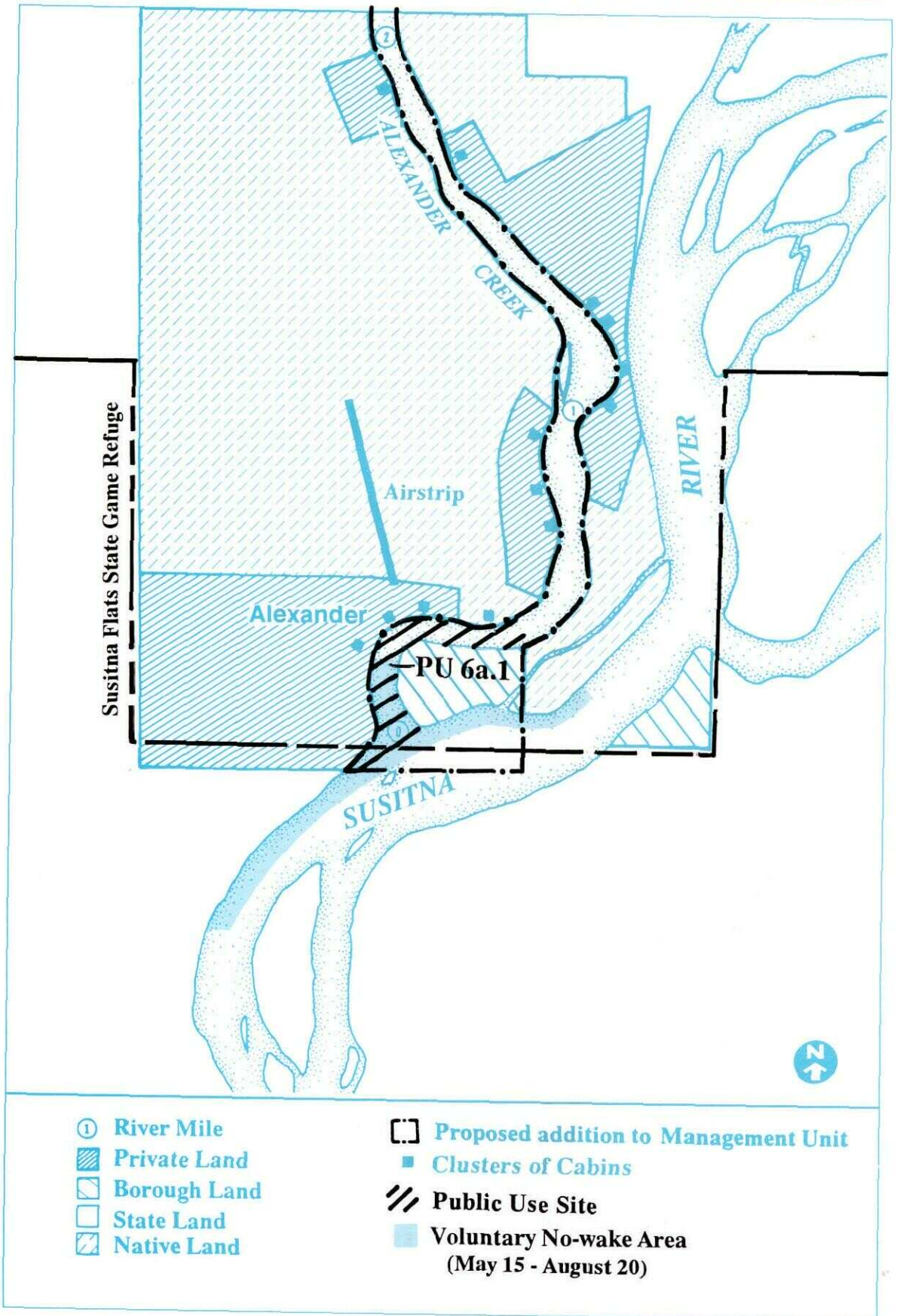
□ State Land

▨ Native Land

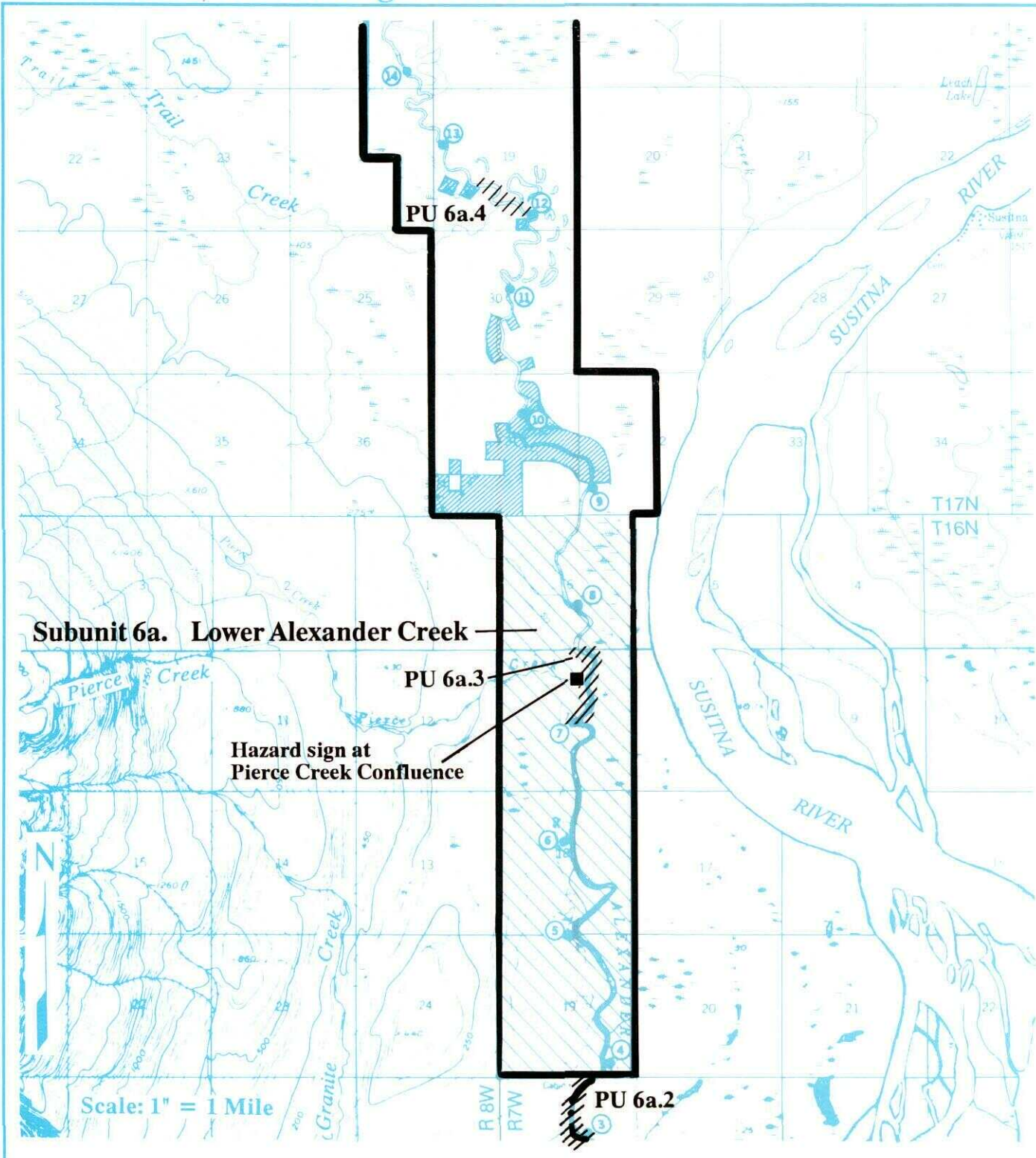
- - - Proposed addition to Management Unit

**▨ Public Use Sites
(Shorelands and water column only)**

Map 1a Proposed Addition to the Alexander Creek Recreation River



- | | |
|----------------|--|
| ① River Mile | □ Proposed addition to Management Unit |
| ▨ Private Land | ■ Clusters of Cabins |
| ▧ Borough Land | ▨ Public Use Site |
| □ State Land | ■ Voluntary No-wake Area
(May 15 - August 20) |
| ▩ Native Land | |




Subunit 6a. Lower Alexander Creek

PU 6a.3

Hazard sign at
Pierce Creek Confluence

PU 6a.2

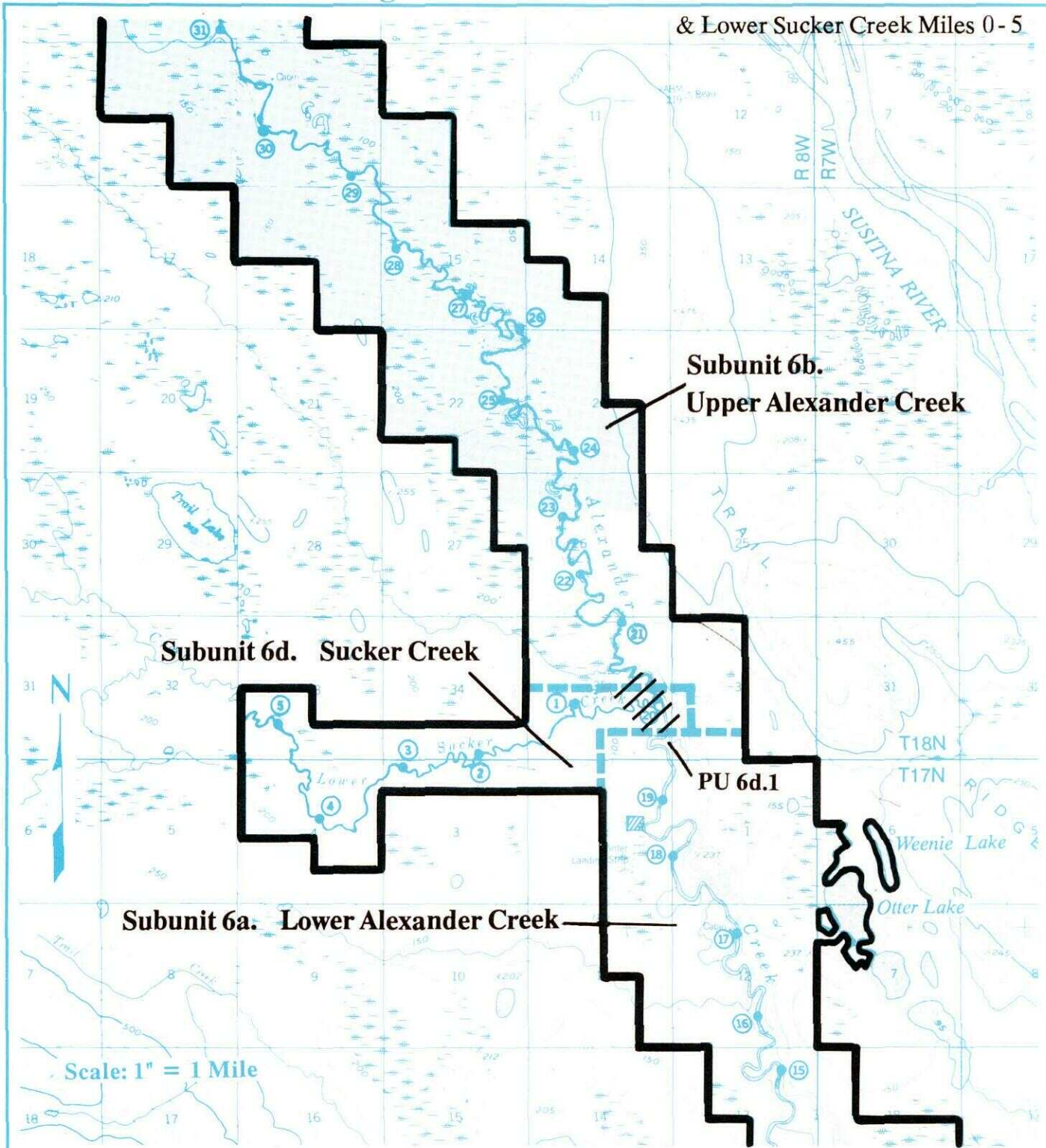
-  Management Unit Boundary
-  Subunit Boundary
-  River Mile
-  Private Land
-  Borough Land
-  State Land

 Public Use Sites
(Shorelands and
water column only)

 Proposed addition to Management Unit

Alexander Creek Management Unit

Map 3: River Miles 15 - 31
& Lower Sucker Creek Miles 0 - 5



- Management Unit Boundary
- - -** Subunit Boundary
- ①** River Mile
- ▨** Private Land
- State Land

/// Public Use Sites
Non-motorized Area
(May 15 - August 20)